


City of Madison



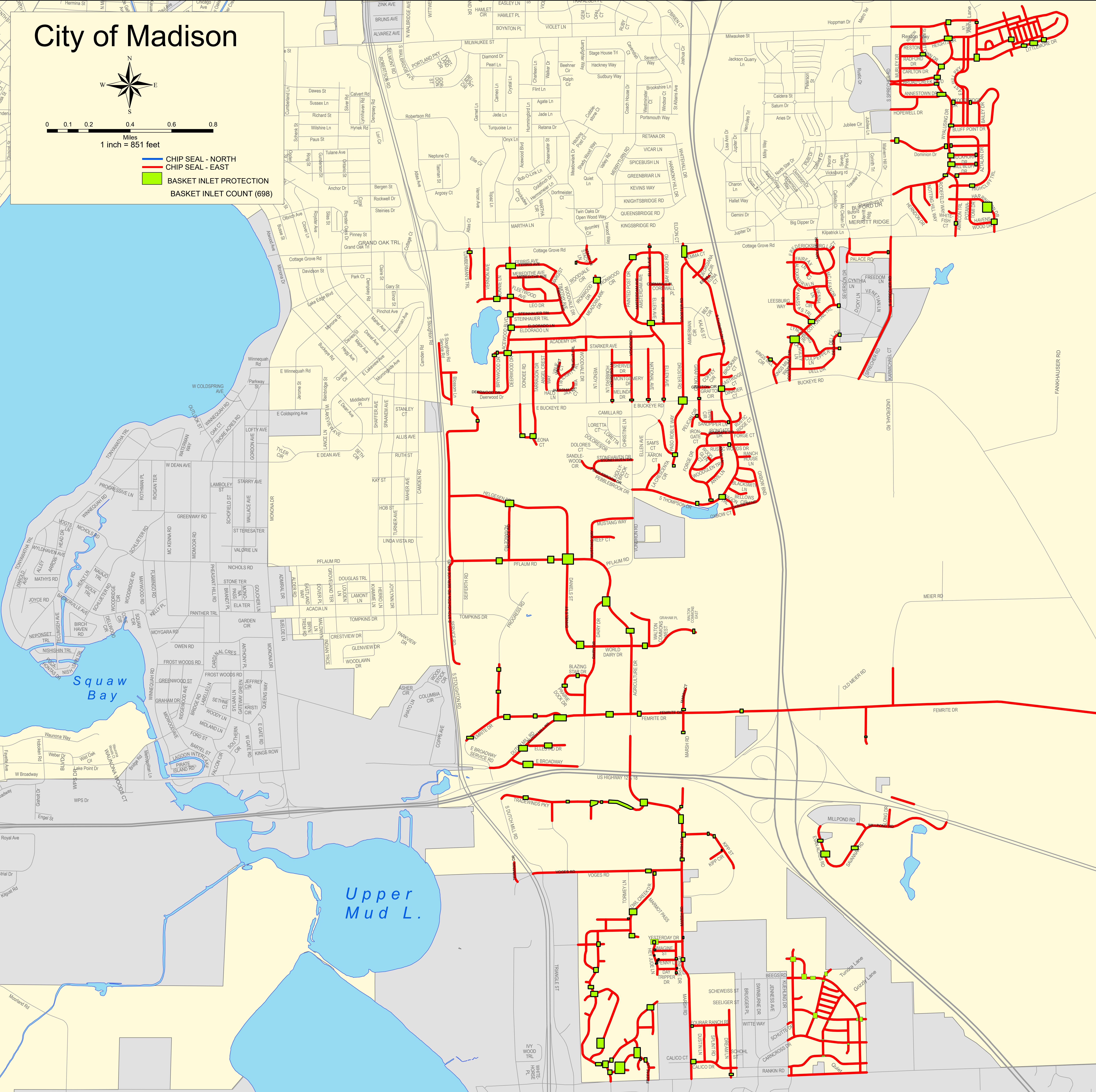
0 0.1 0.2 0.4 0.6 0.8

Miles

1 inch = 851 feet

- CHIP SEAL - NORTH
- CHIP SEAL - EAST
- BASKET INLET PROTECTION

BASKET INLET COUNT (698)



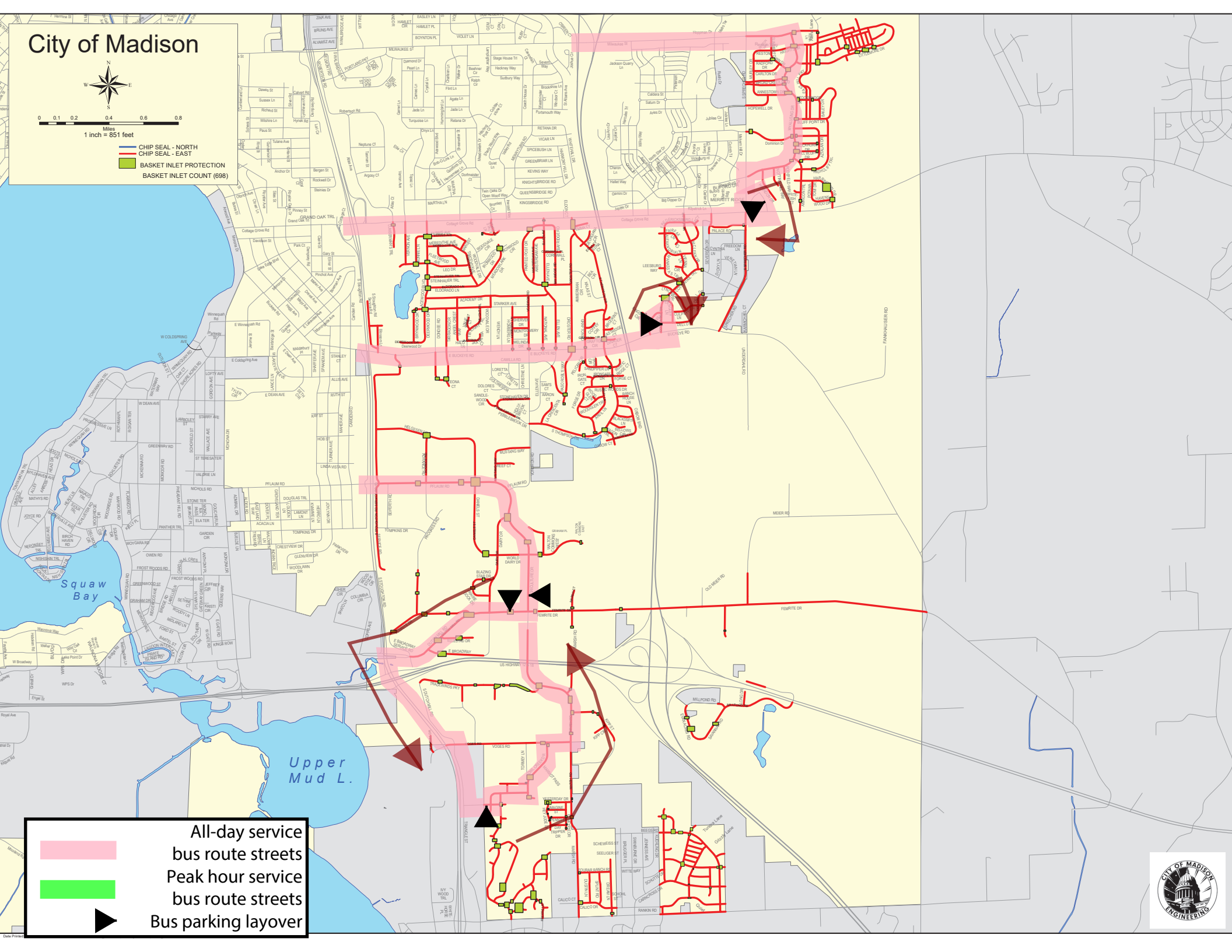
City of Madison



0 0.1 0.2 0.4 0.6 0.8
Miles

1 inch = 851 feet

- CHIP SEAL - NORTH
- CHIP SEAL - EAST
- BASKET INLET PROTECTION
- BASKET INLET COUNT (698)

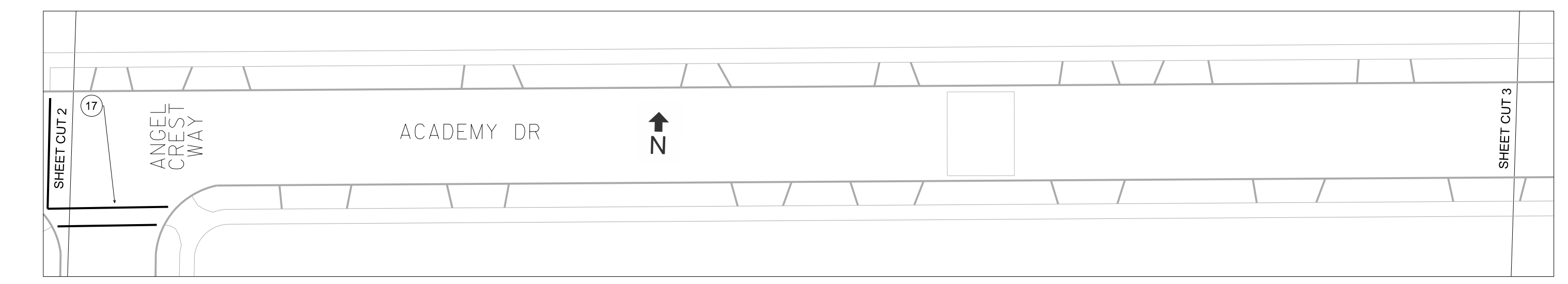
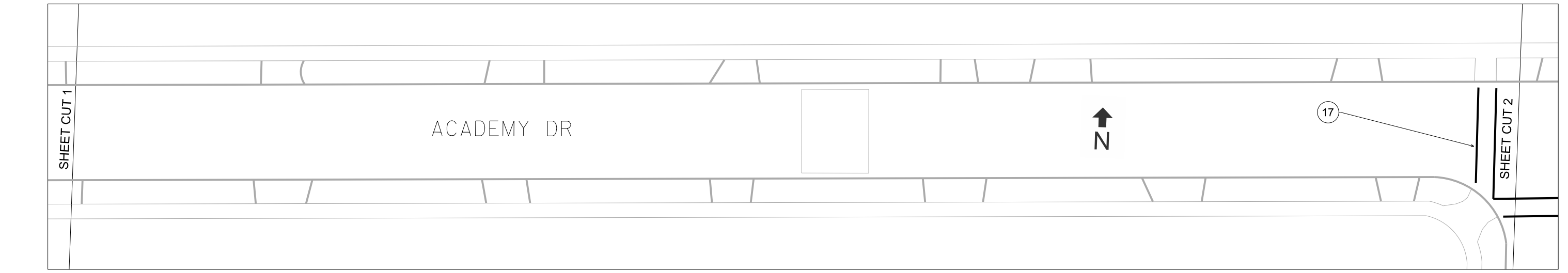
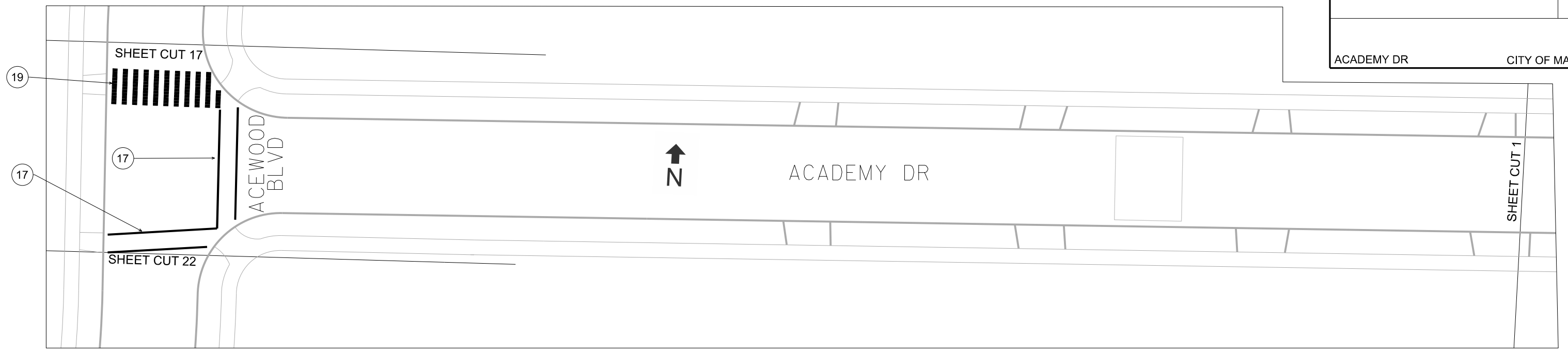


- All-day service bus route streets
- Peak hour service bus route streets
- Bus parking layover



Callout Description

- 1 PAVEMENT MARKING EPOXY, 4-INCH SOLID YELLOW
- 2 PAVEMENT MARKING EPOXY, 4-INCH SOLID WHITE
- 3 PAVEMENT MARKING EPOXY, 4-INCH YELLOW SKIPS, (10' LINE, 30' GAP)
- 4 PAVEMENT MARKING EPOXY, 4-INCH DOUBLE LINE YELLOW
- 5 PAVEMENT MARKING EPOXY, 6-INCH SOLID WHITE
- 6 PAVEMENT MARKING EPOXY, 6-INCH WHITE SKIPS, (2' Line, 6' GAP)
- 7 PAVEMENT MARKING EPOXY, 6-INCH WHITE SKIPS, (5' LINE 5' GAP)
- 8 PAVEMENT MARKING EPOXY, 6-INCH WHITE SKIPS, (10' LINE 30' GAP)
- 9 PAVEMENT MARKING EPOXY, 6-INCH YELLOW SKIPS, (10' LINE 30' GAP)
- 10 PAVEMENT MARKING EPOXY, 8-INCH SOLID WHITE
- 11 PAVEMENT MARKING EPOXY, 8-INCH WHITE SKIPS, (2' Line, 6' GAP)
- 12 PAVEMENT MARKING EPOXY, 8-INCH WHITE SKIPS, (5' Line, 5' GAP)
- 13 PAVEMENT MARKING EPOXY, RADIUS LINE, 6-INCH (5' LINE, 5' GAP)
- 14 PAVEMENT MARKING EPOXY, DIAGONAL, 4-INCH
- 15 PAVEMENT MARKING EPOXY, DIAGONAL LINE, 8-INCH
- 16 PAVEMENT MARKING EPOXY, DIAGONAL LINE, 12-INCH
- 17 PAVEMENT MARKING EPOXY, CROSSWALK, 6-INCH
- 18 PAVEMENT MARKING EPOXY, CROSSWALK, 12-INCH
- 19 PAVEMENT MARKING EPOXY, CROSSWALK, 18-INCH, CONTINENTAL CROSSWALK
- 20 PAVEMENT MARKING EPOXY, STOP LINE, 24-INCH
- 21 PAVEMENT MARKING EPOXY, SYMBOL, BIKE SHARROW
- 22 PAVEMENT MARKING EPOXY, SYMBOL, BIKE GUIDE (MAN)
- 23 PAVEMENT MARKING EPOXY, SYMBOL, BIKE WITH ARROW
- 24 PAVEMENT MARKING EPOXY, SYMBOL, BIKE WITH RIGHT-ARROW
- 25 PAVEMENT MARKING EPOXY, SYMBOL, BIKE DETECTOR
- 26 PAVEMENT MARKING EPOXY, SYMBOL, LEFT ARROW
- 27 PAVEMENT MARKING EPOXY, SYMBOL, RIGHT ARROW
- 28 PAVEMENT MARKING EPOXY, SYMBOL, STRAIGHT ARROW
- 29 PAVEMENT MARKING EPOXY, SYMBOL, STRAIGHT & RIGHT/LEFT ARROW
- 30 PAVEMENT MARKING EPOXY, WORD, ONLY
- 31 PAVEMENT MARKING EPOXY, SYMBOL, RAILROAD CROSSING
- 32 PAVEMENT MARKING EPOXY, SYMBOL, YIELD LINE

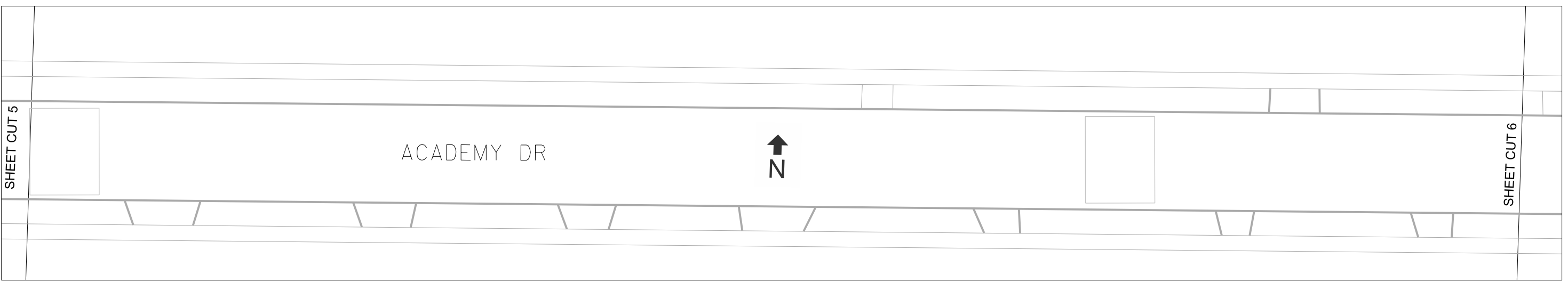
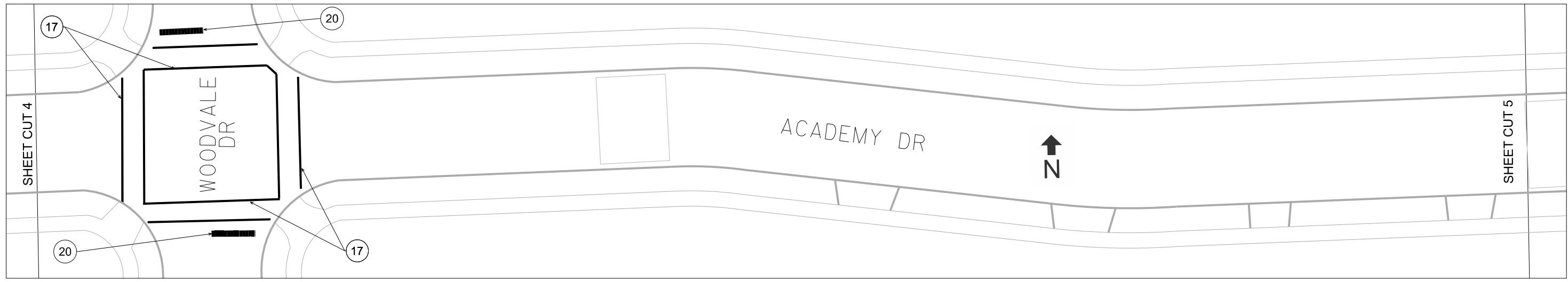
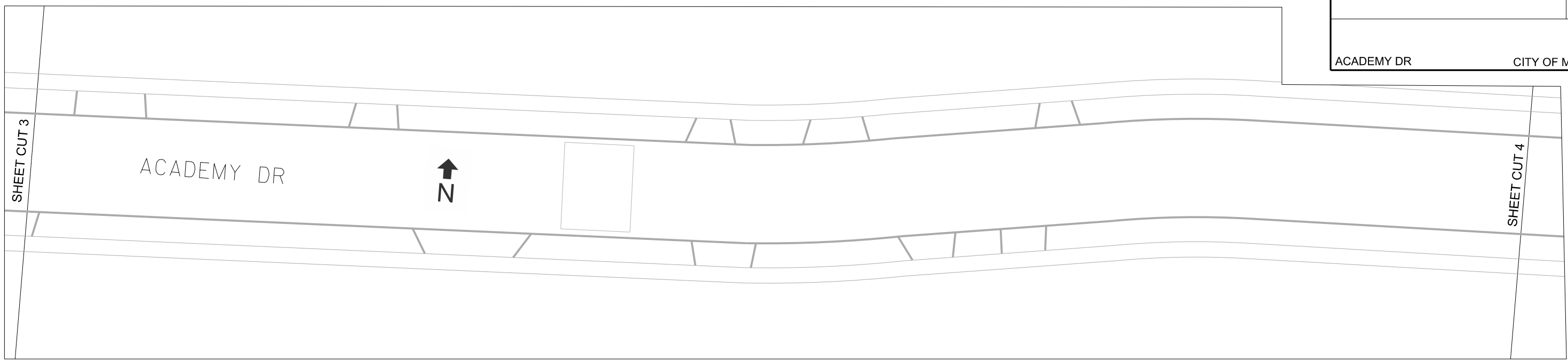


PLOT SCALE:

PLOT NAME:

REV. DATE:

ORIGINATOR: CITY OF MADISON, TRAFFIC ENG. DIV.

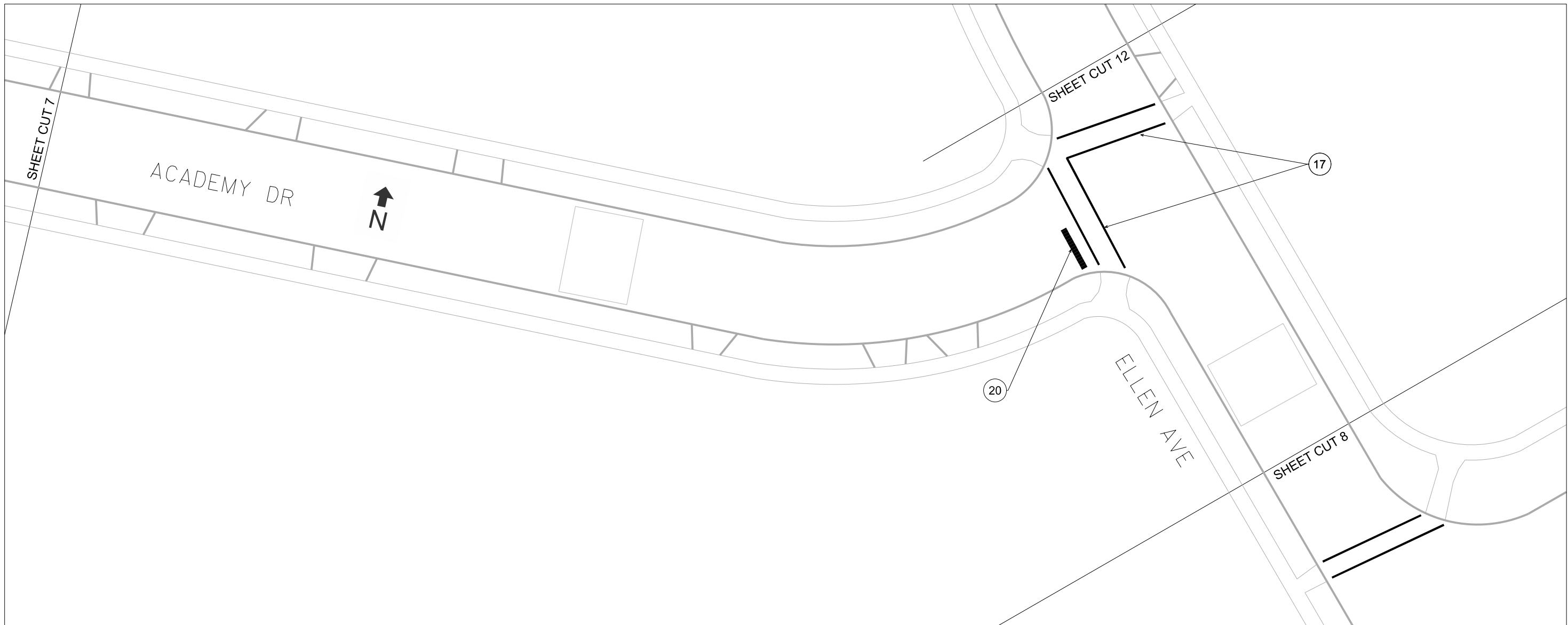
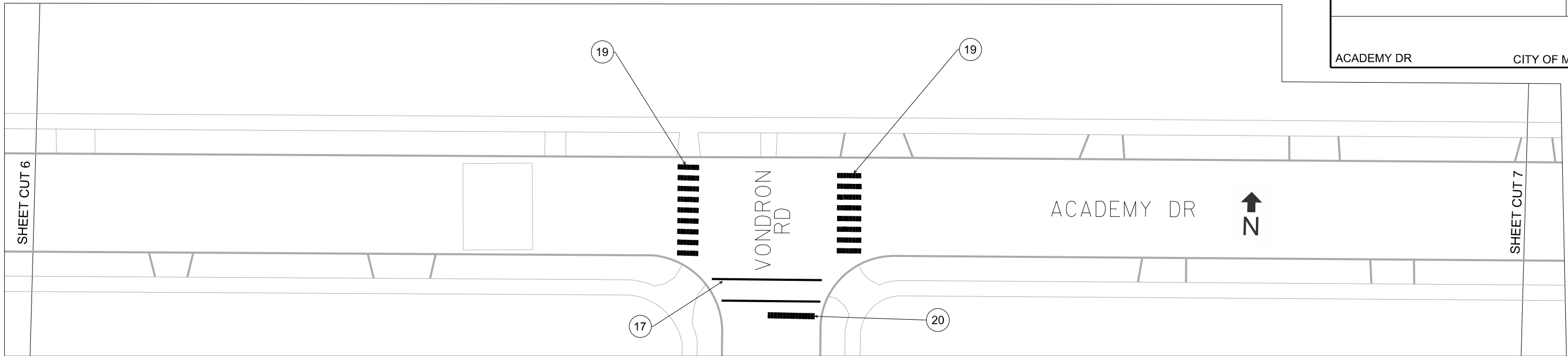


PLOT SCALE:

PLOT NAME:

REV. DATE:

ORIGINATOR: CITY OF MADISON, TRAFFIC ENG. DIV.

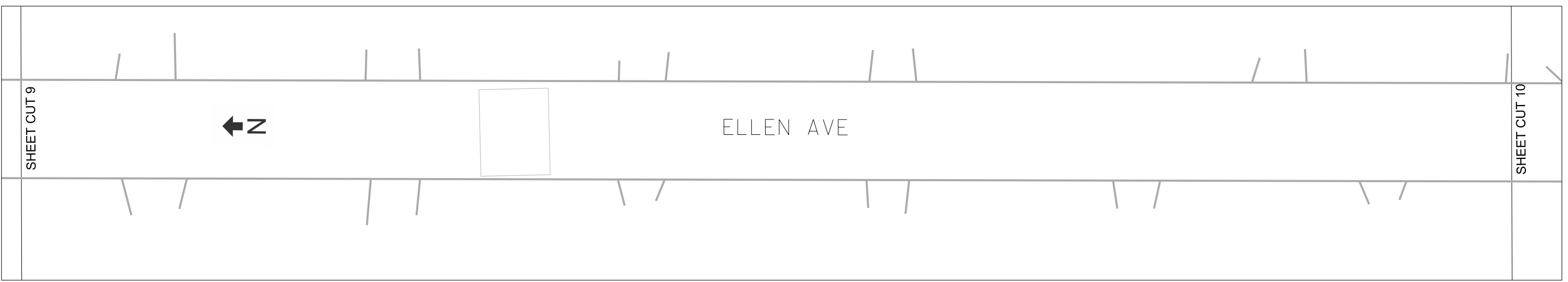


PLOT SCALE:

PLOT NAME:

REV. DATE:

ORIGINATOR: CITY OF MADISON, TRAFFIC ENG. DIV.

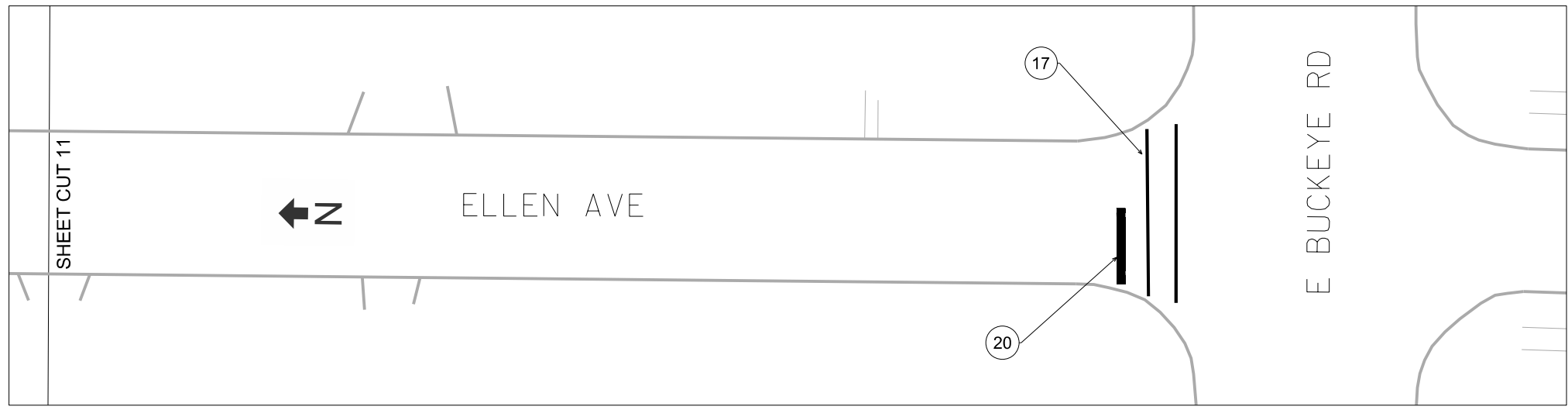


PLOT SCALE:

PLOT NAME:

REV. DATE:

ORIGINATOR: CITY OF MADISON, TRAFFIC ENG. DIV.

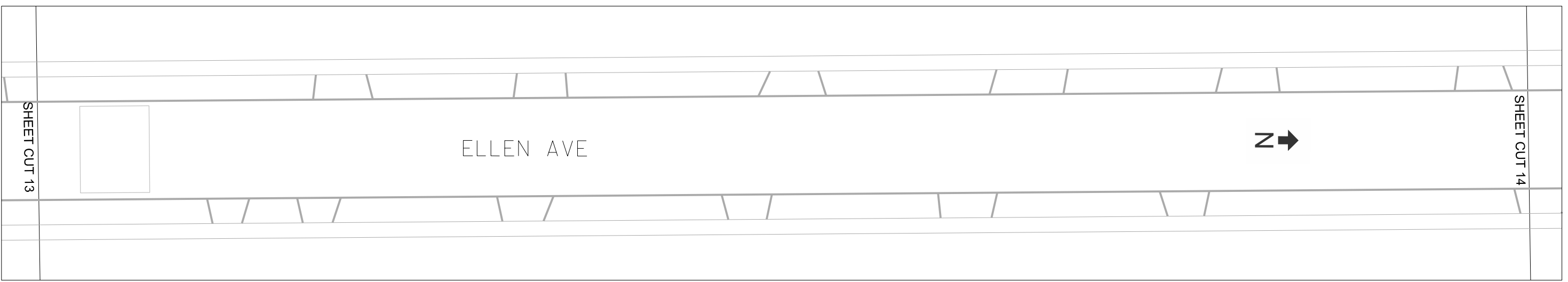
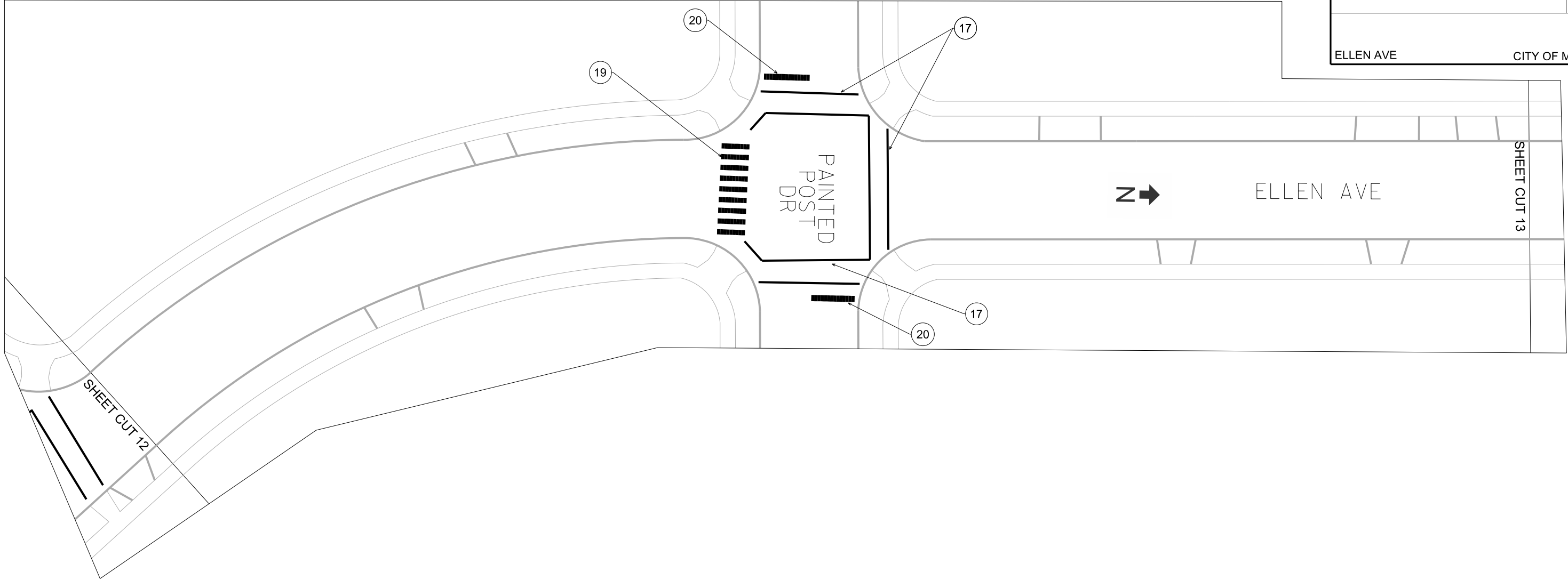


PLOT SCALE:

PLOT NAME:

REV. DATE:

ORIGINATOR: CITY OF MADISON, TRAFFIC ENG. DIV.

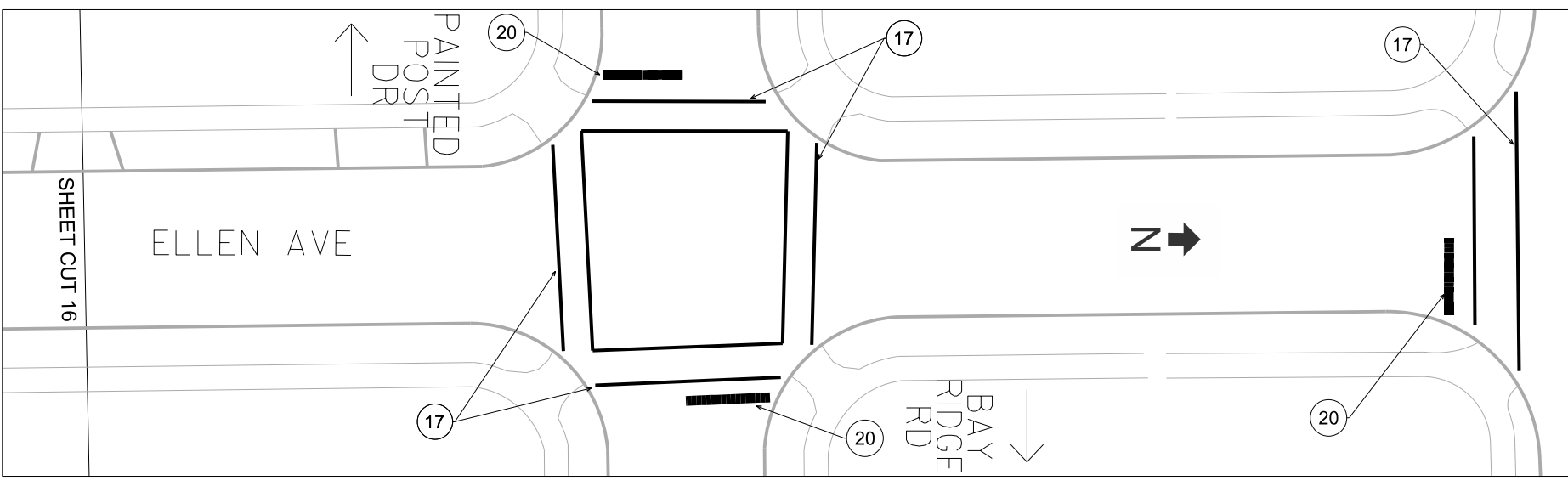
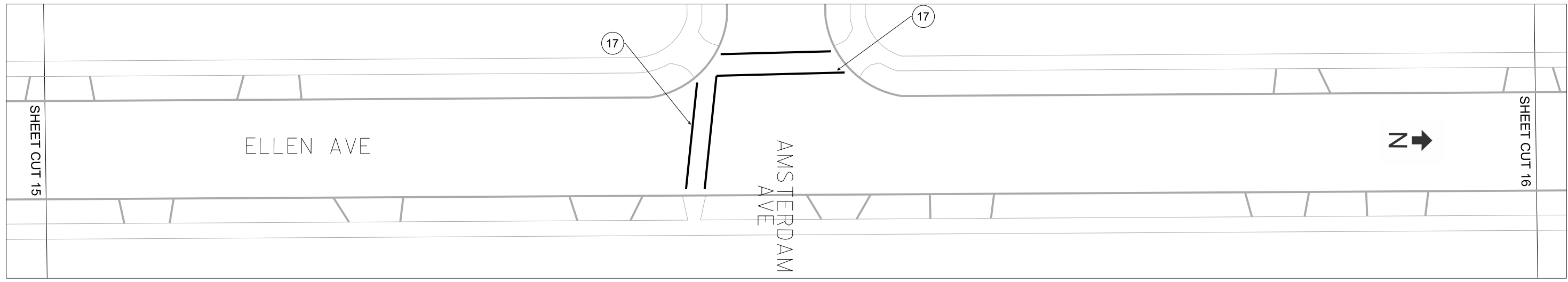
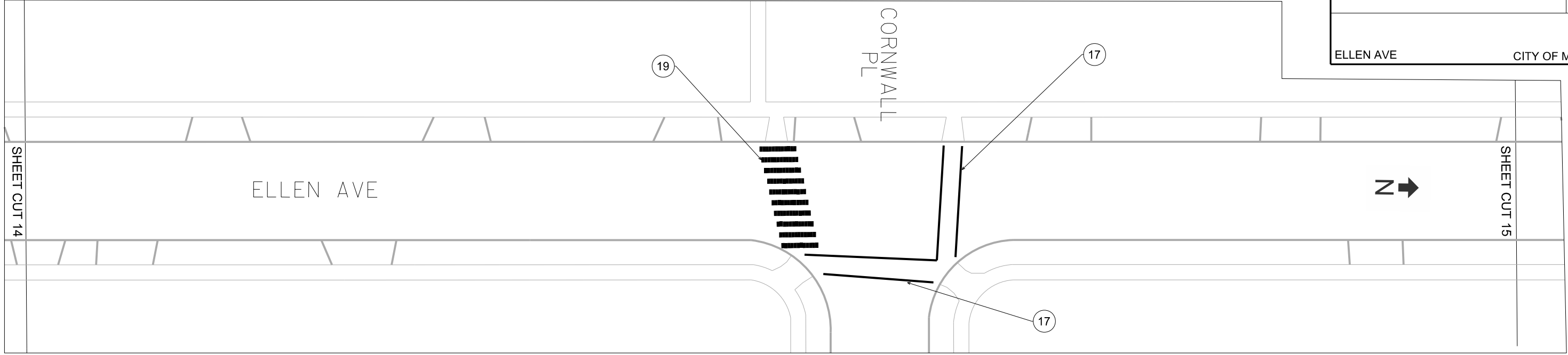


PLOT SCALE:

PLOT NAME:

REV. DATE:

ORIGINATOR: CITY OF MADISON, TRAFFIC ENG. DIV.

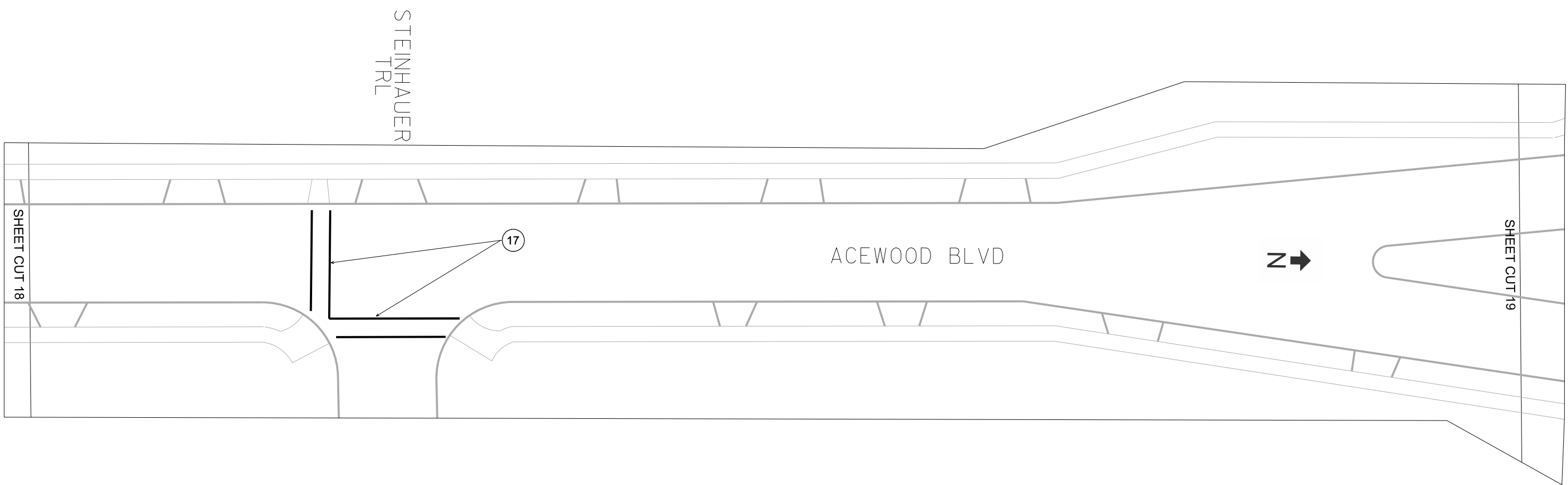
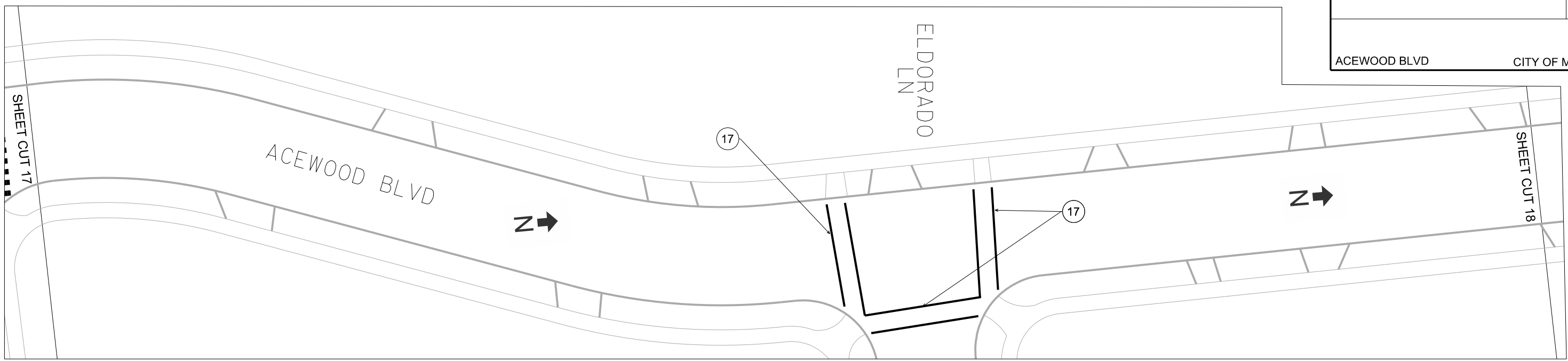


PLOT SCALE:

PLOT NAME:

REV. DATE:

ORIGINATOR: CITY OF MADISON, TRAFFIC ENG. DIV.

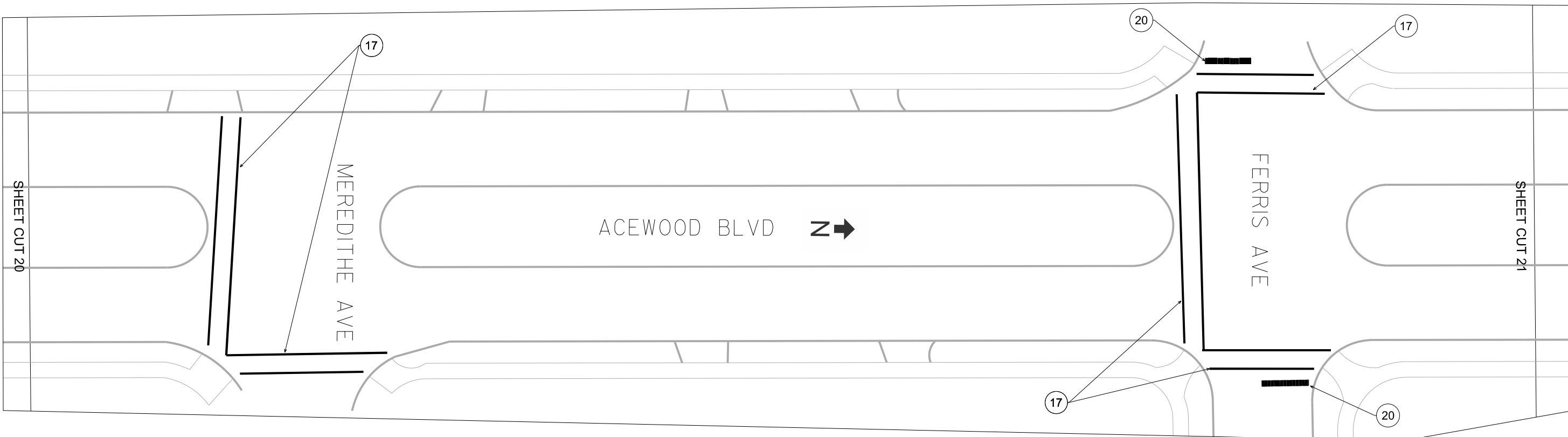


PLOT SCALE:

PLOT NAME:

REV. DATE:

ORIGINATOR: CITY OF MADISON, TRAFFIC ENG. DIV.

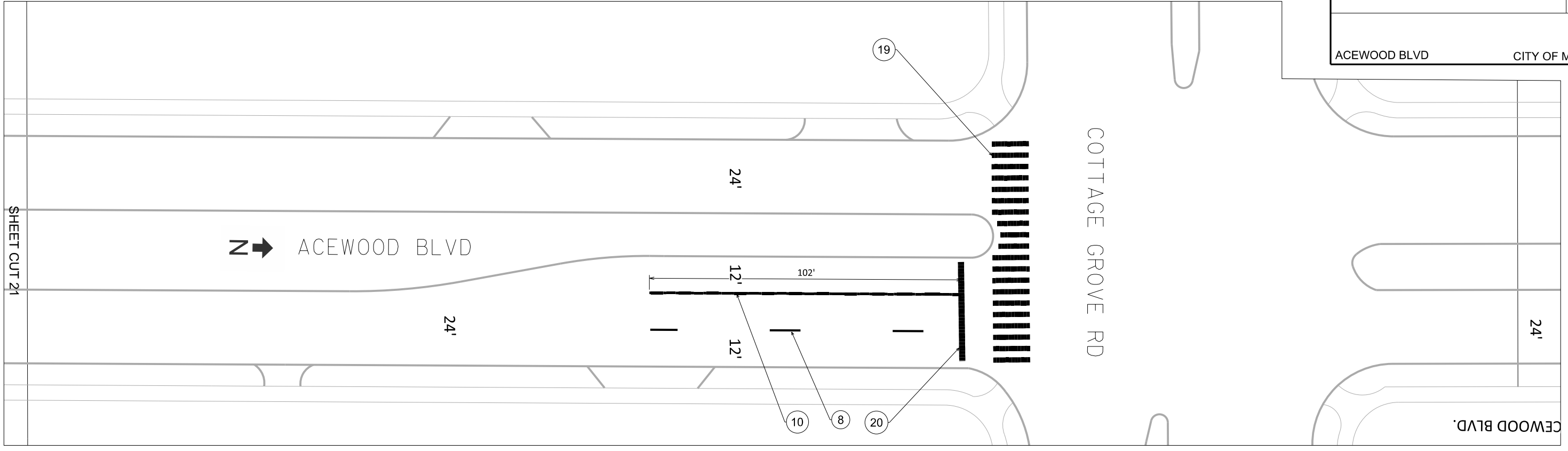


PLOT SCALE:

PLOT NAME:

REV. DATE:

ORIGINATOR: CITY OF MADISON, TRAFFIC ENG. DIV.



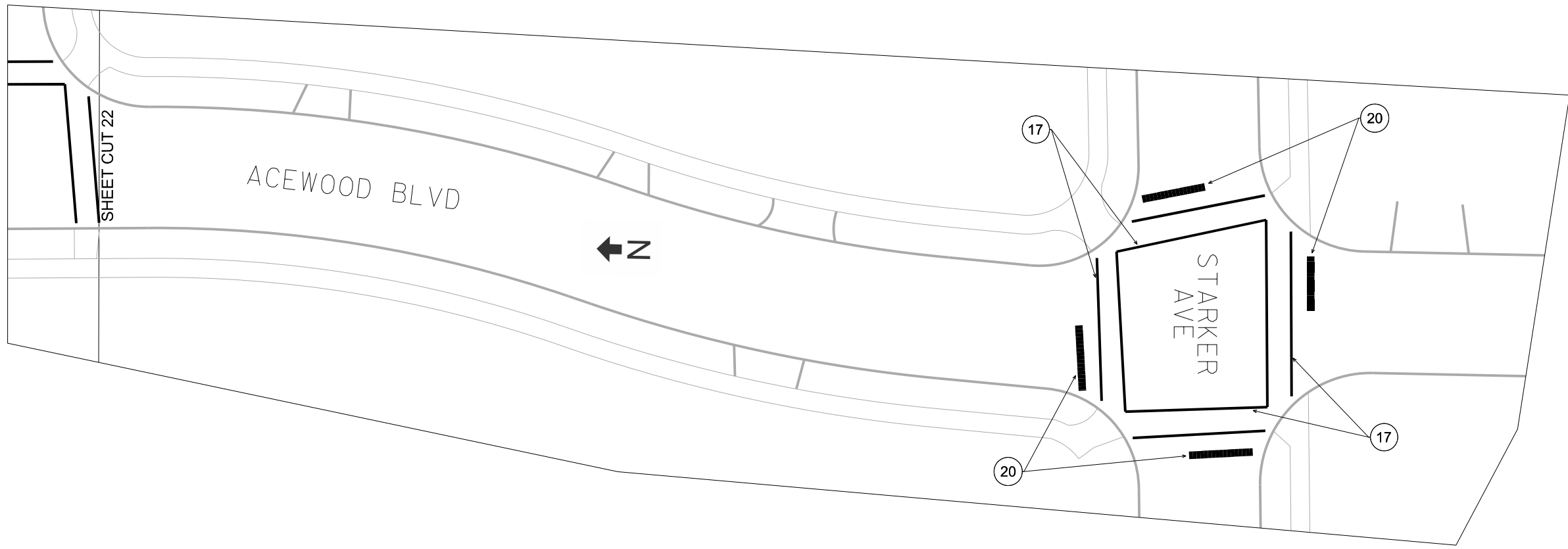
SHEET CUT 21

PLOT SCALE:

PLOT NAME:

REV. DATE:

ORIGINATOR: CITY OF MADISON, TRAFFIC ENG. DIV.

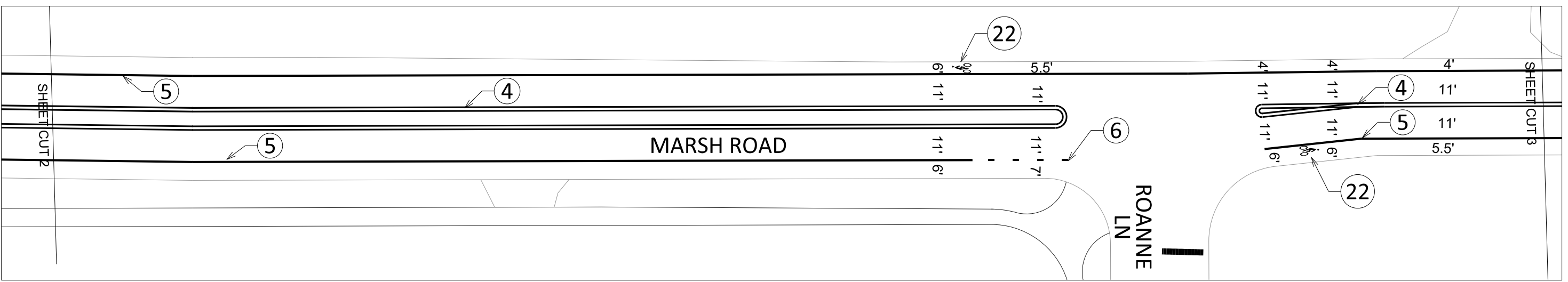
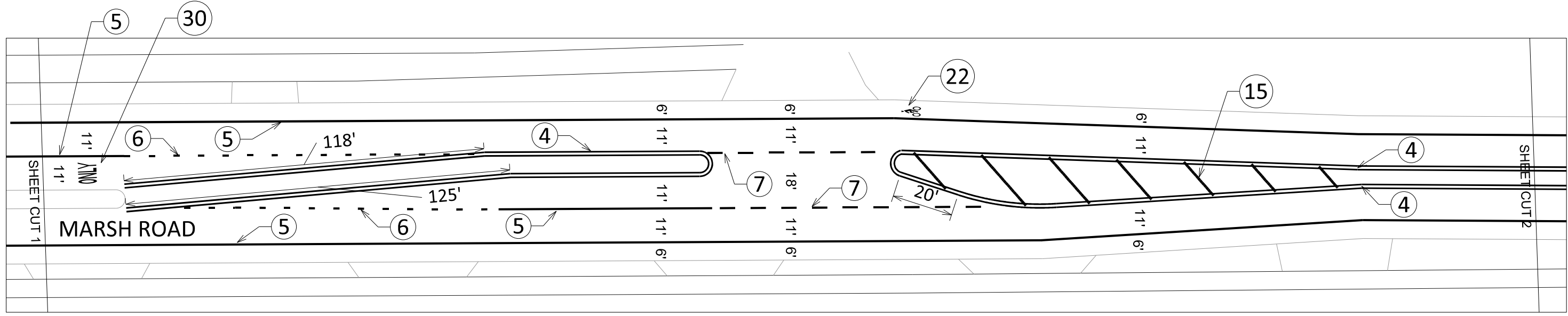
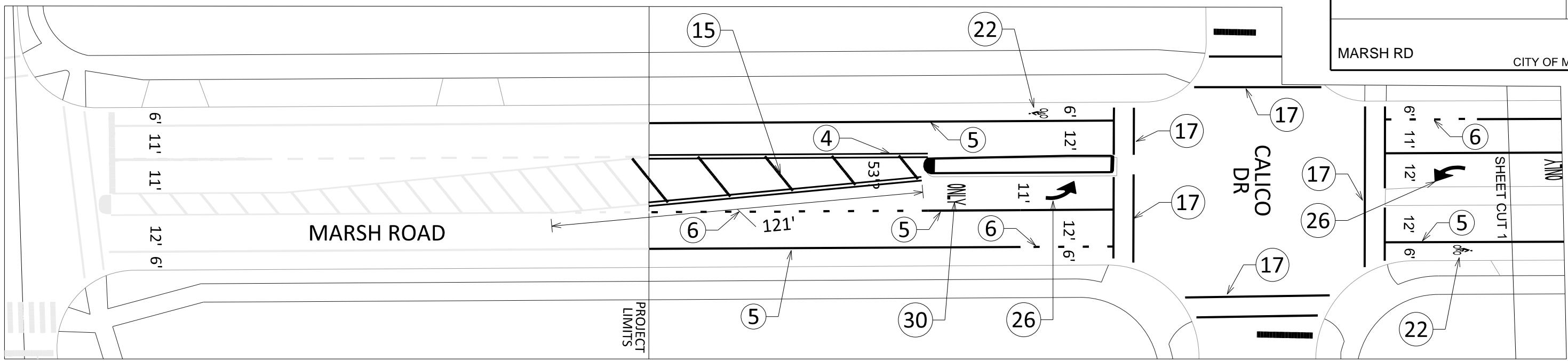


PLOT SCALE:

PLOT NAME:

REV. DATE:

ORIGINATOR: CITY OF MADISON, TRAFFIC ENG. DIV.


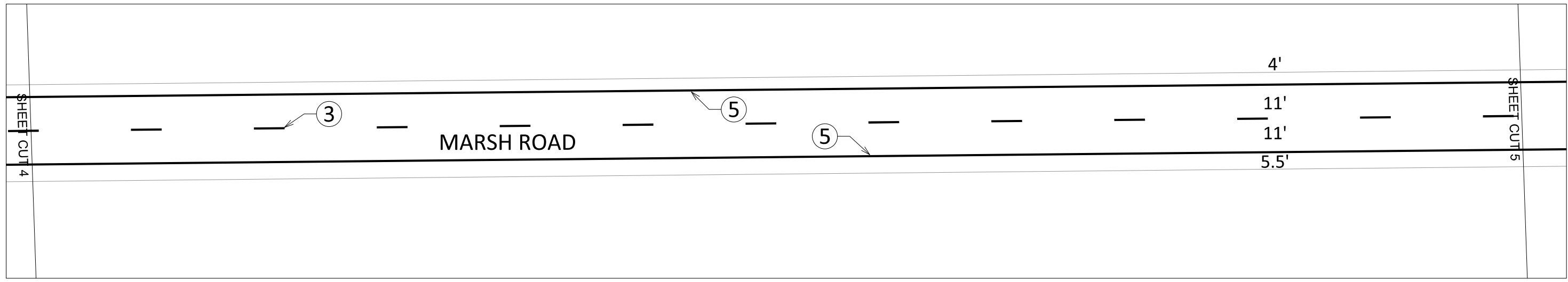
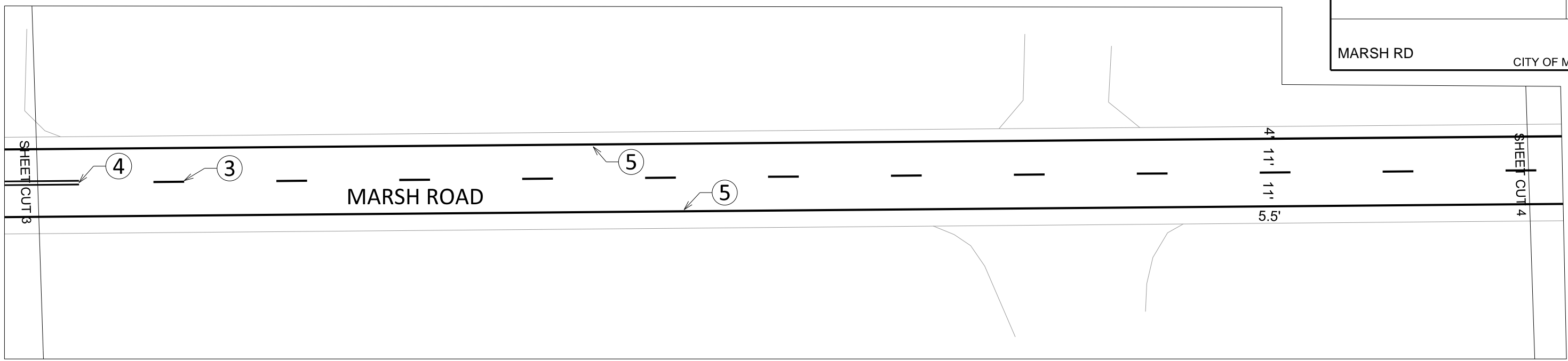


PLOT SCALE:

PLOT NAME:

REV. DATE:

ORIGINATOR: CITY OF MADISON, TRAFFIC ENG. DIV.

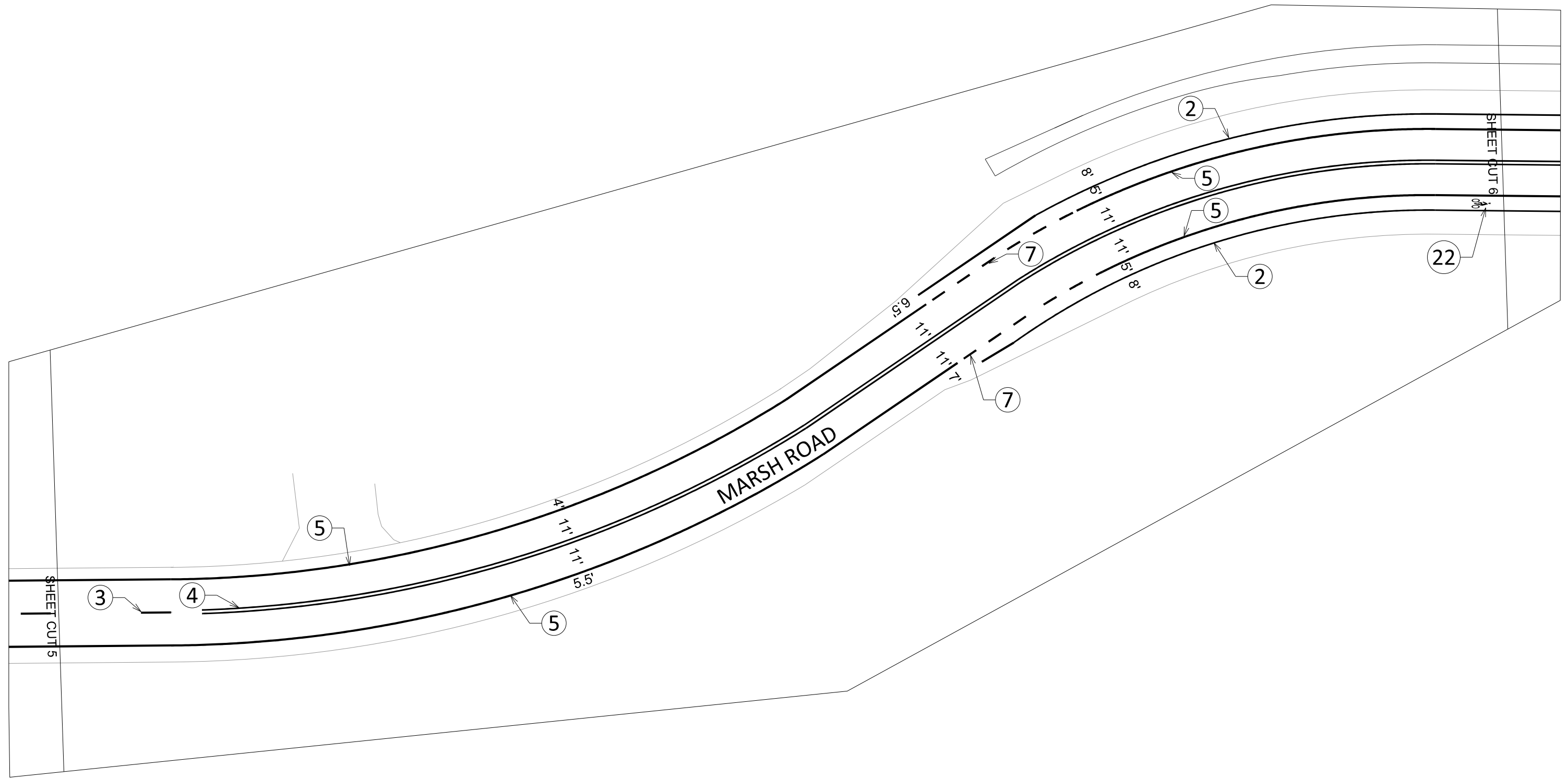


PLOT SCALE:

PLOT NAME:

REV. DATE:

ORIGINATOR: CITY OF MADISON, TRAFFIC ENG. DIV.



PLOT SCALE:


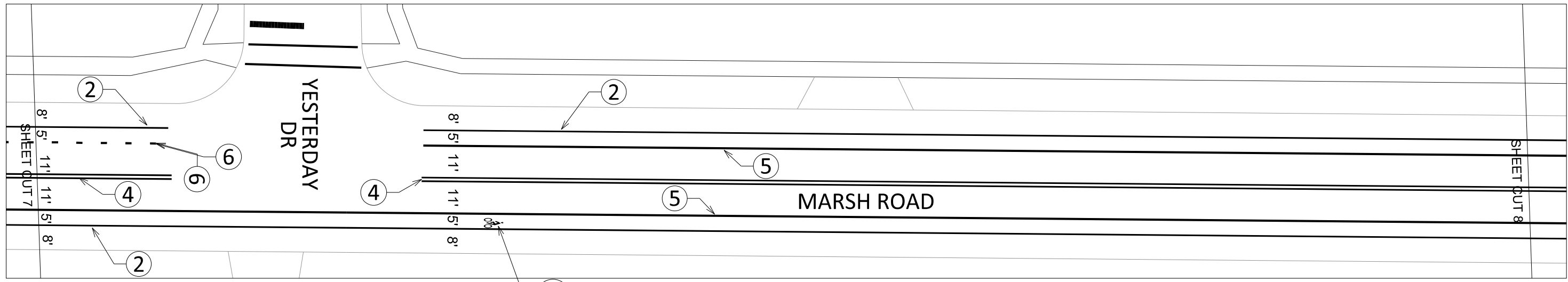
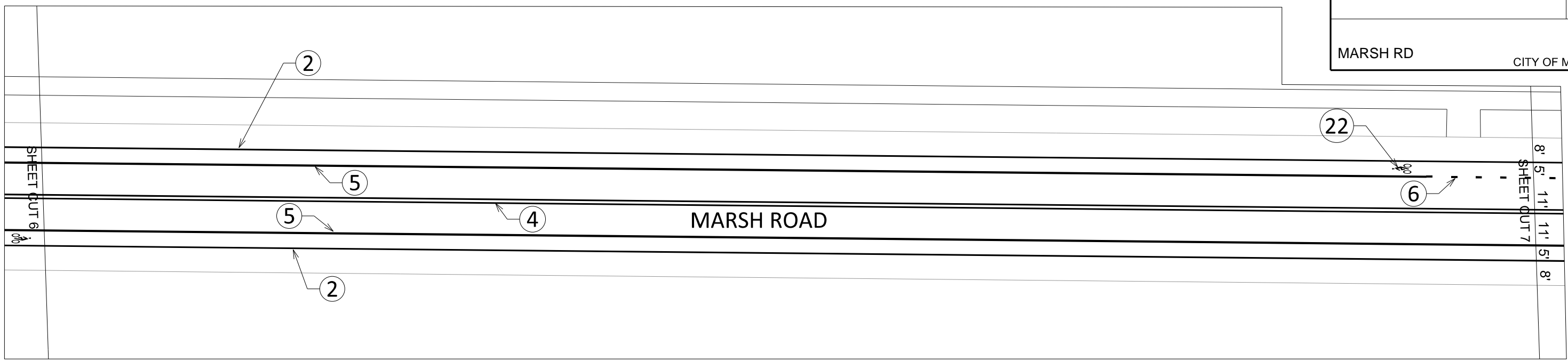
PLOT NAME:

REV. DATE:

ORIGINATOR: CITY OF MADISON, TRAFFIC ENG. DIV.

MARSH RD

CITY OF MADISON

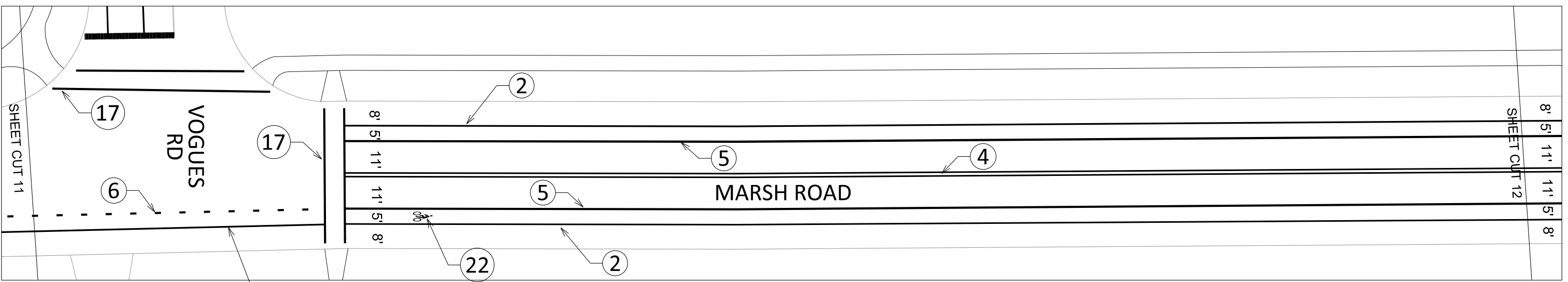
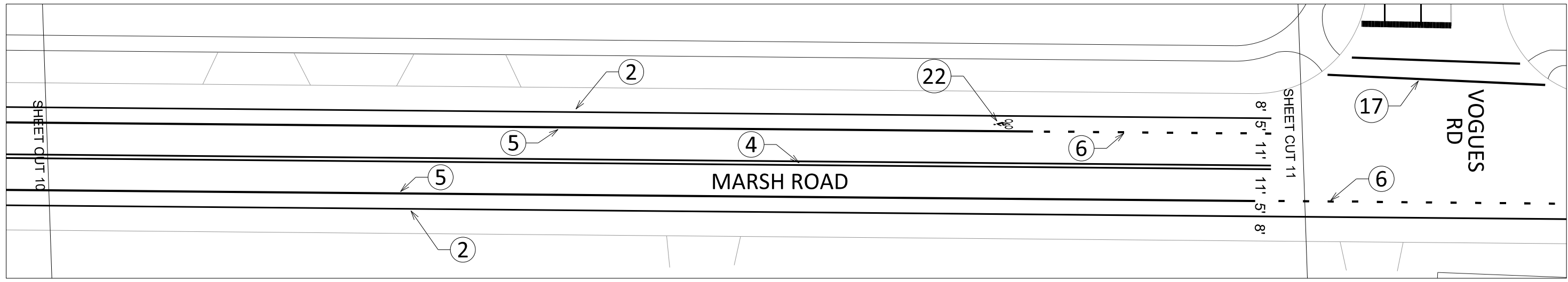
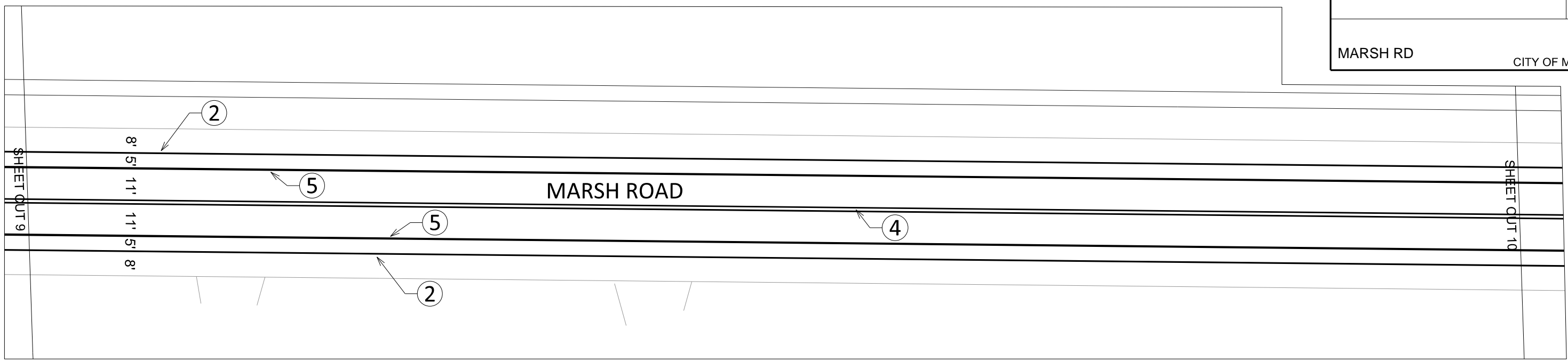


PLOT SCALE:

PLOT NAME:

REV. DATE:

ORIGINATOR: CITY OF MADISON, TRAFFIC ENG. DIV.



PLOT SCALE:

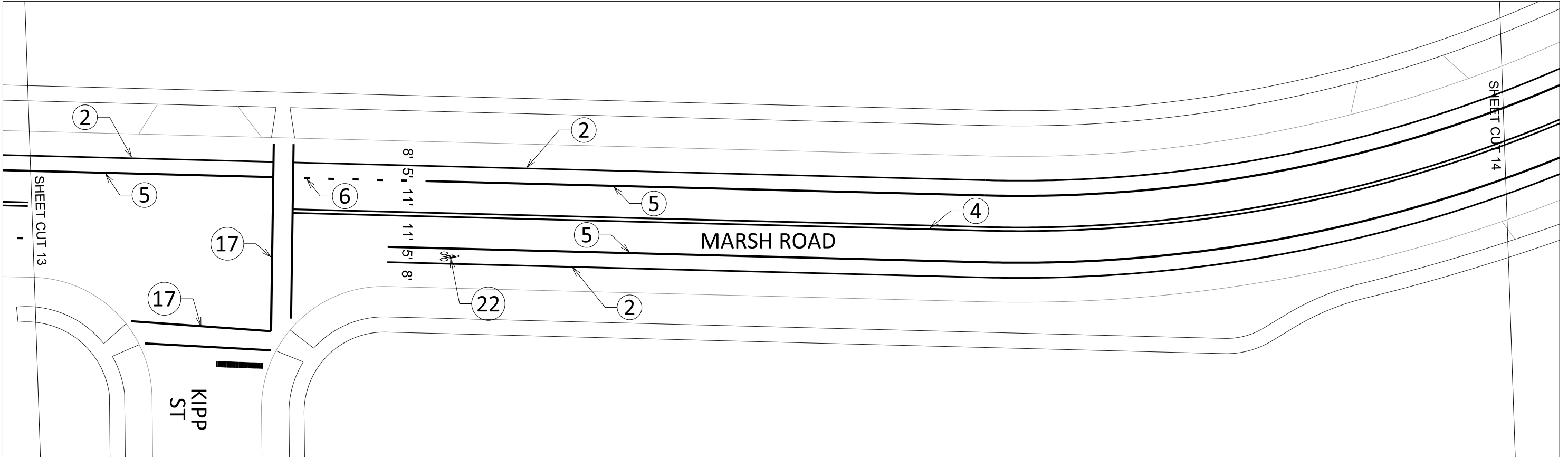
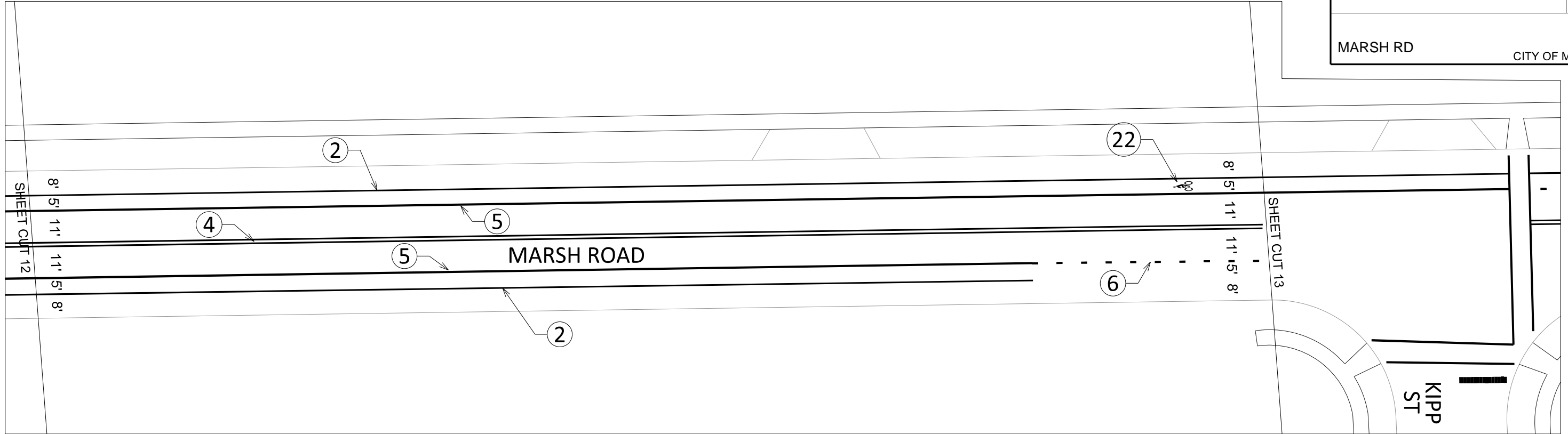
PLOT NAME:

REV. DATE:

ORIGINATOR: CITY OF MADISON, TRAFFIC ENG. DIV.

MARSH RD

CITY OF MADISON

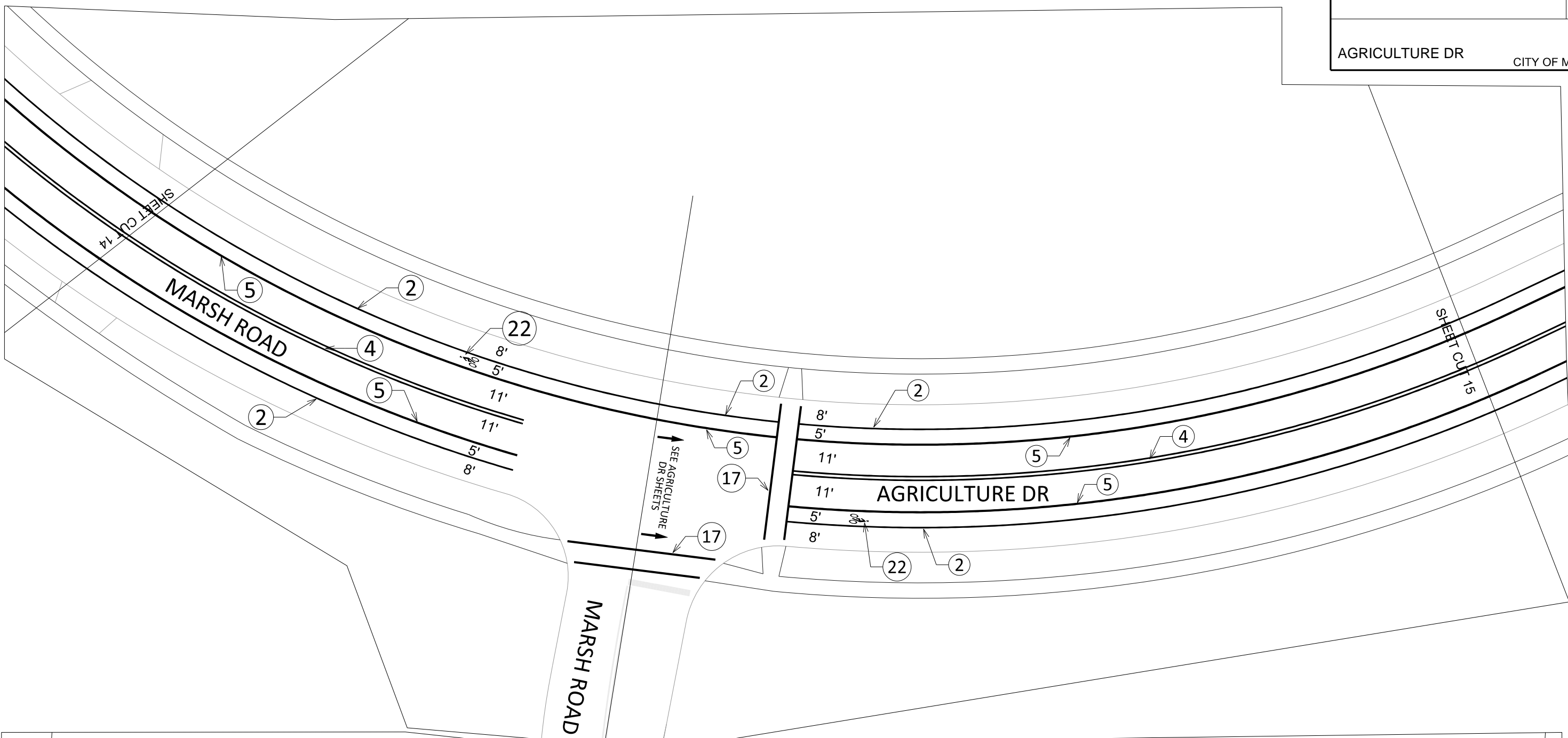


PLOT SCALE:

PLOT NAME:

REV. DATE:

ORIGINATOR: CITY OF MADISON, TRAFFIC ENG. DIV.

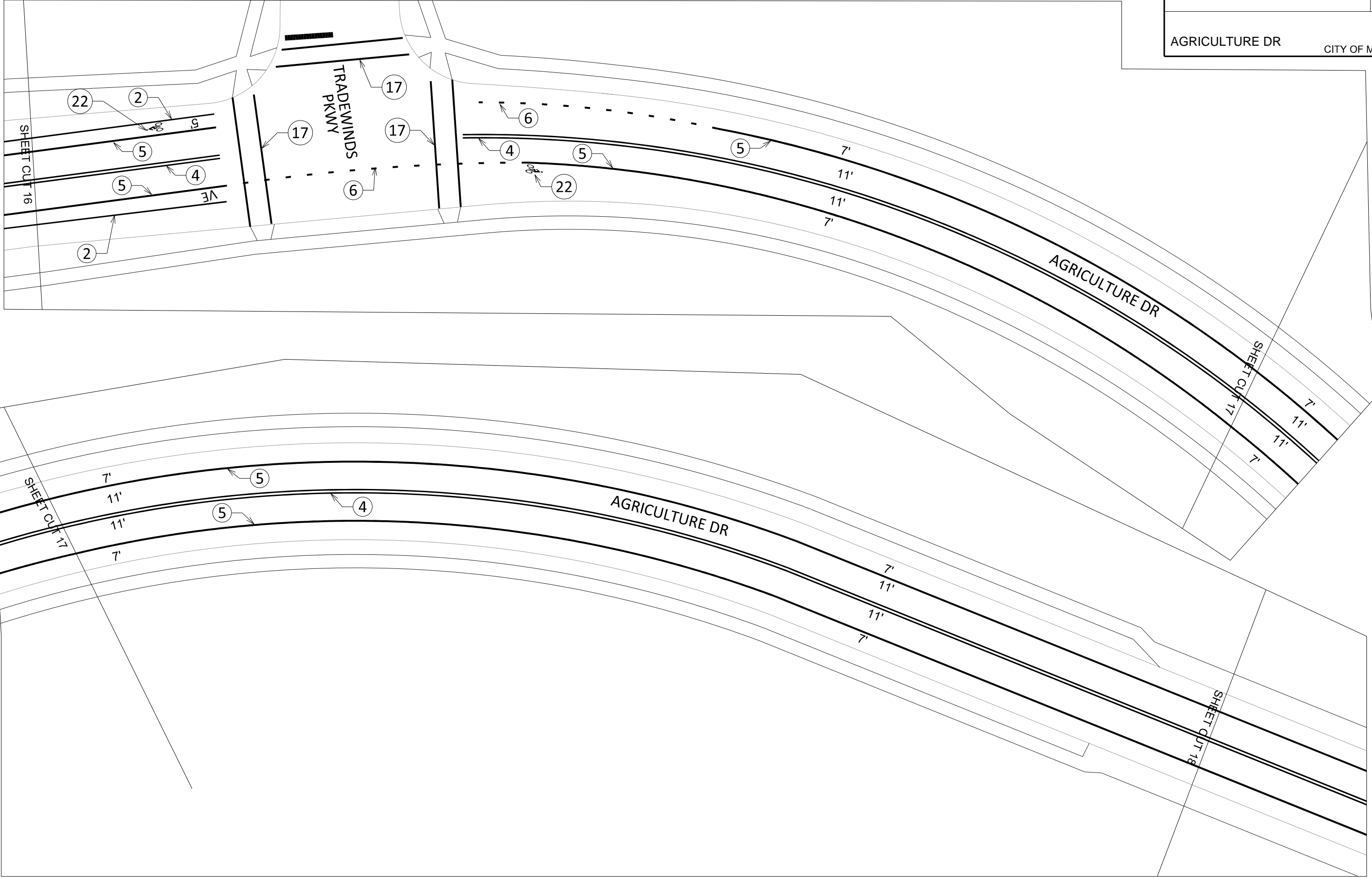


PLOT SCALE:

PLOT NAME:

REV. DATE:

ORIGINATOR: CITY OF MADISON, TRAFFIC ENG. DIV.

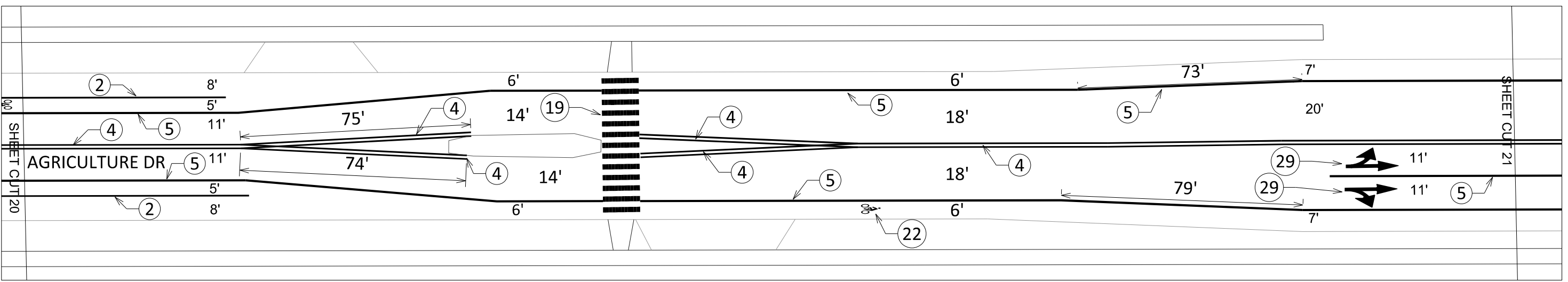
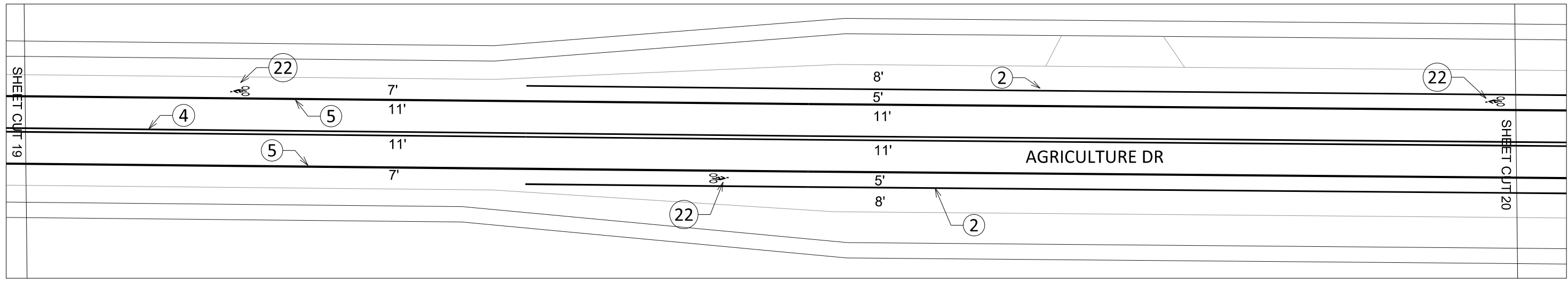
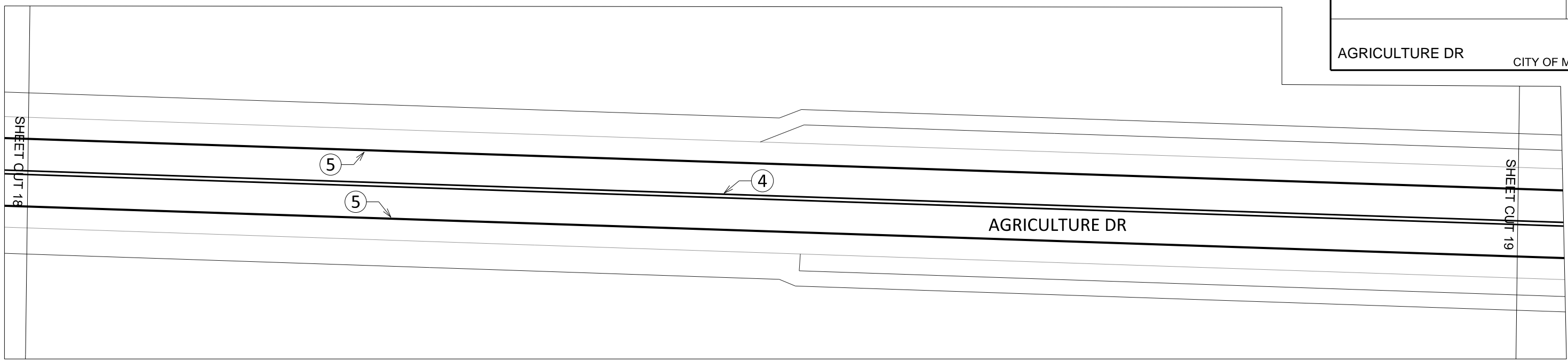


PLOT SCALE:

PLOT NAME:

REV. DATE:

ORIGINATOR: CITY OF MADISON, TRAFFIC ENG. DIV.

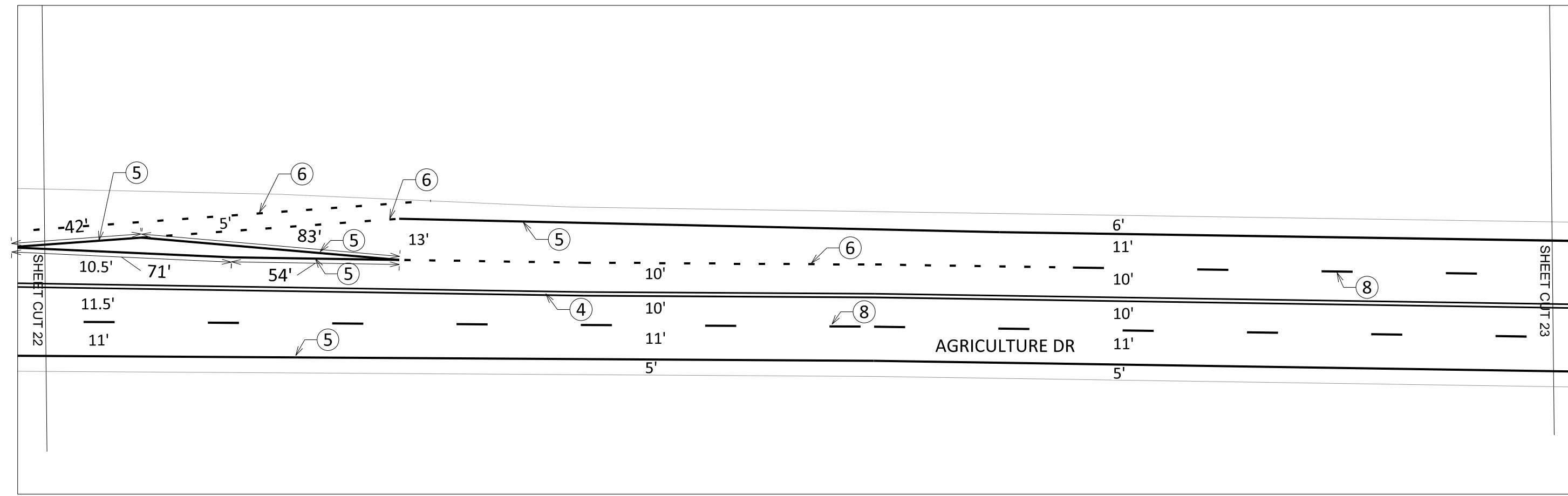
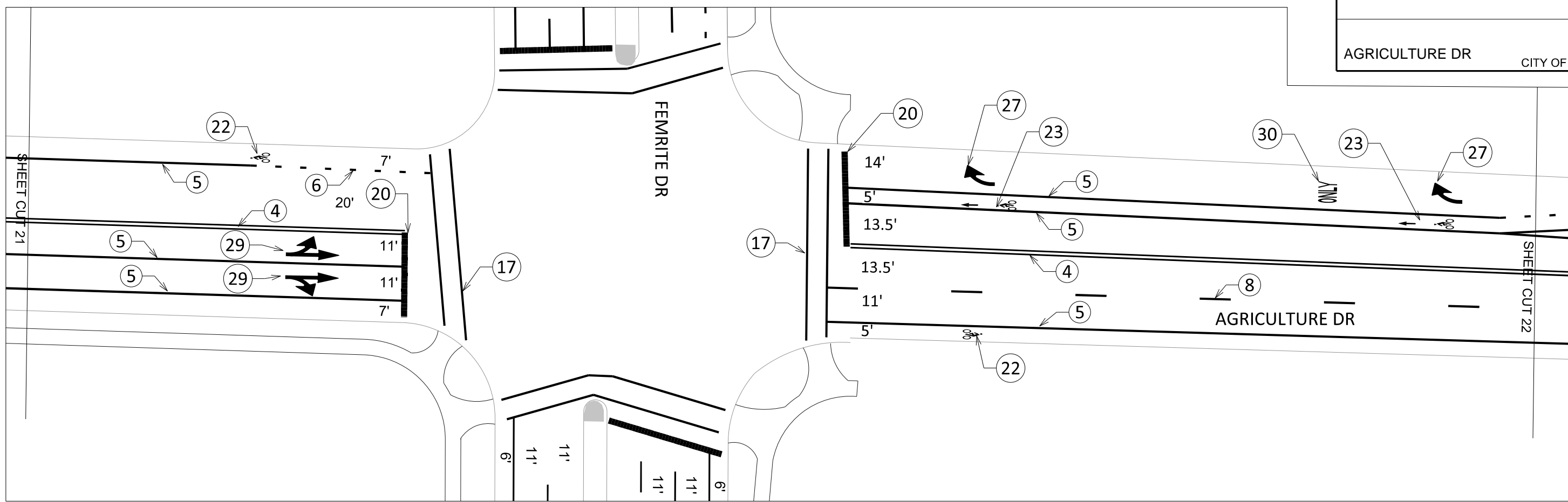


PLOT SCALE:

PLOT NAME:

REV. DATE:

ORIGINATOR: CITY OF MADISON, TRAFFIC ENG. DIV.

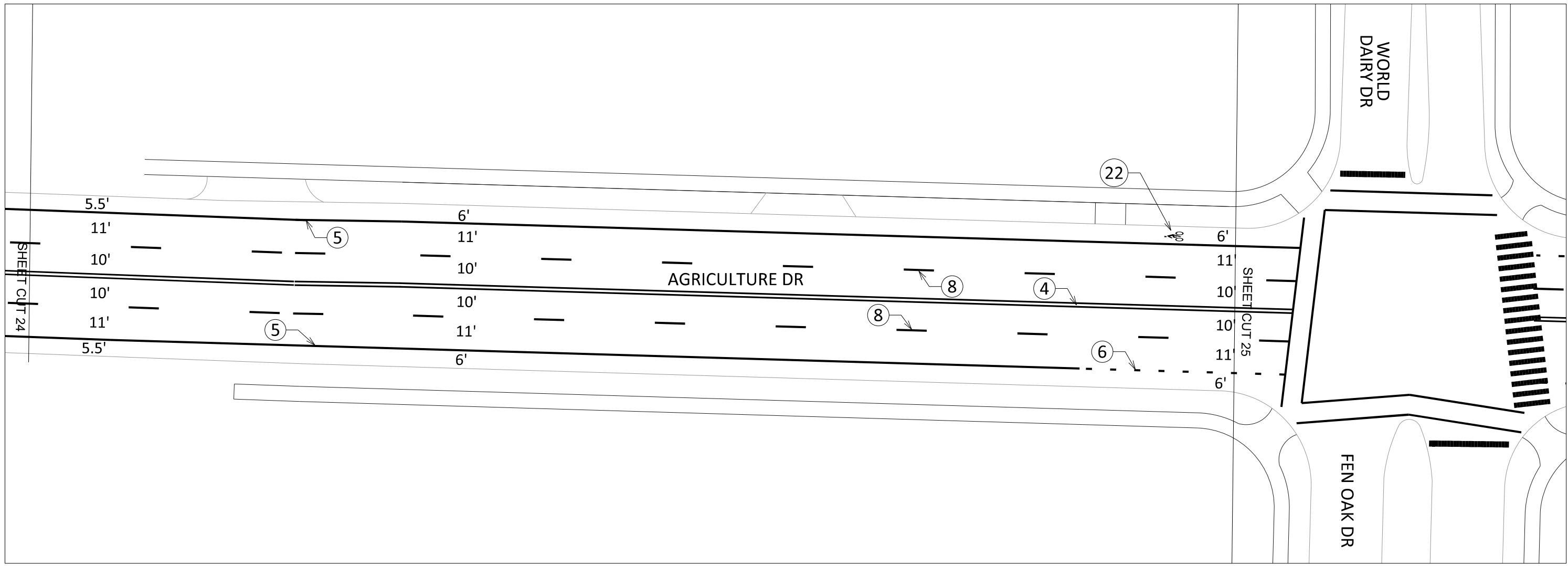
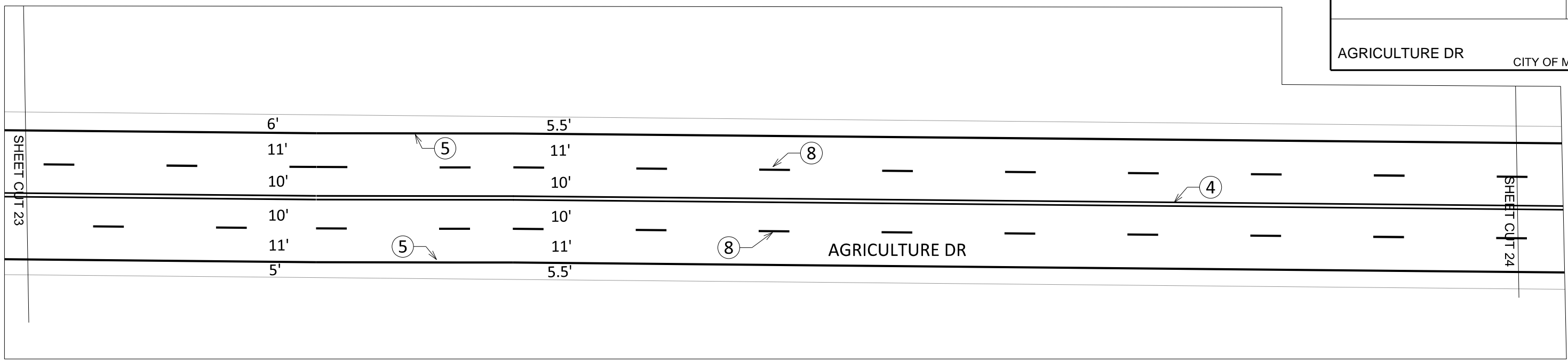


PLOT SCALE:

PLOT NAME:

REV. DATE:

ORIGINATOR: CITY OF MADISON, TRAFFIC ENG. DIV.

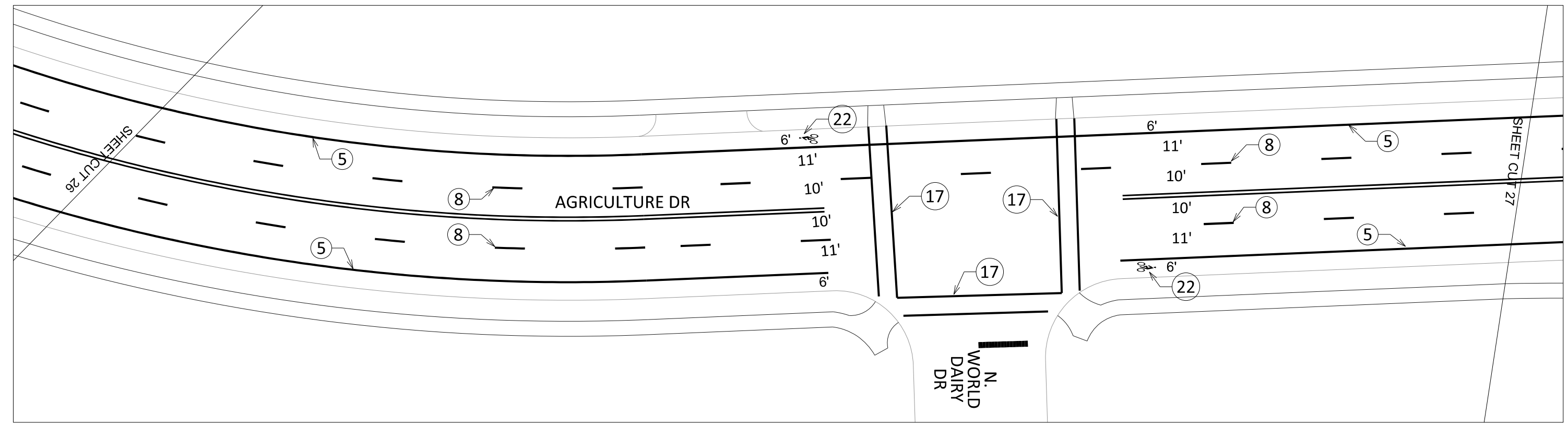
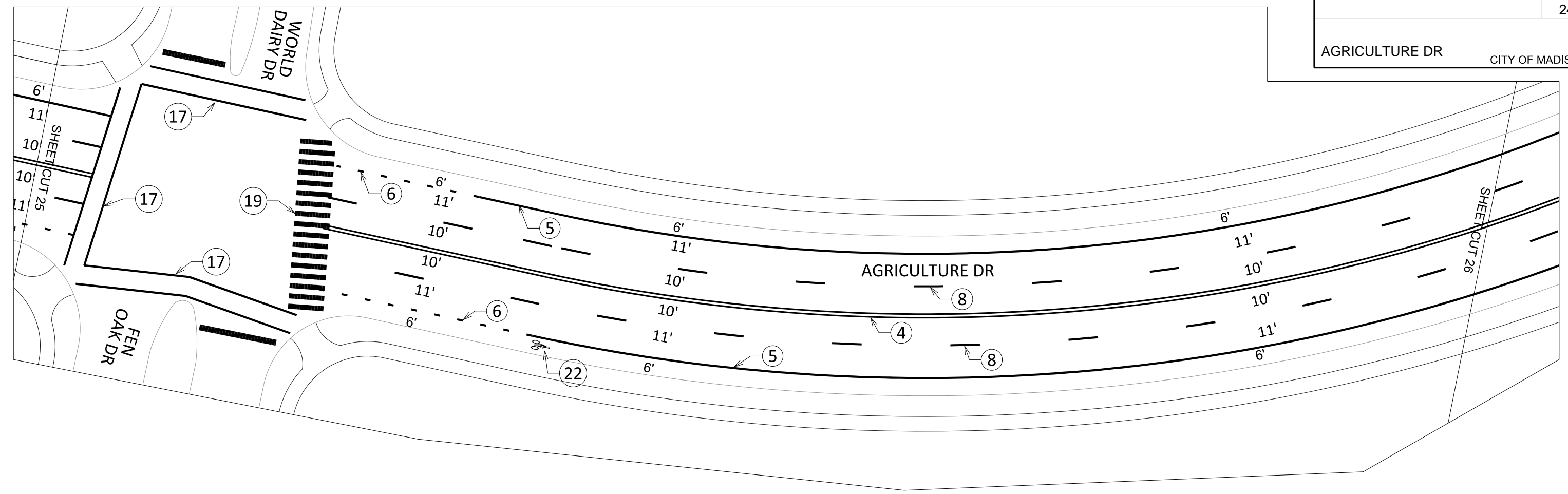


PLOT SCALE:

PLOT NAME:

REV. DATE:

ORIGINATOR: CITY OF MADISON, TRAFFIC ENG. DIV.

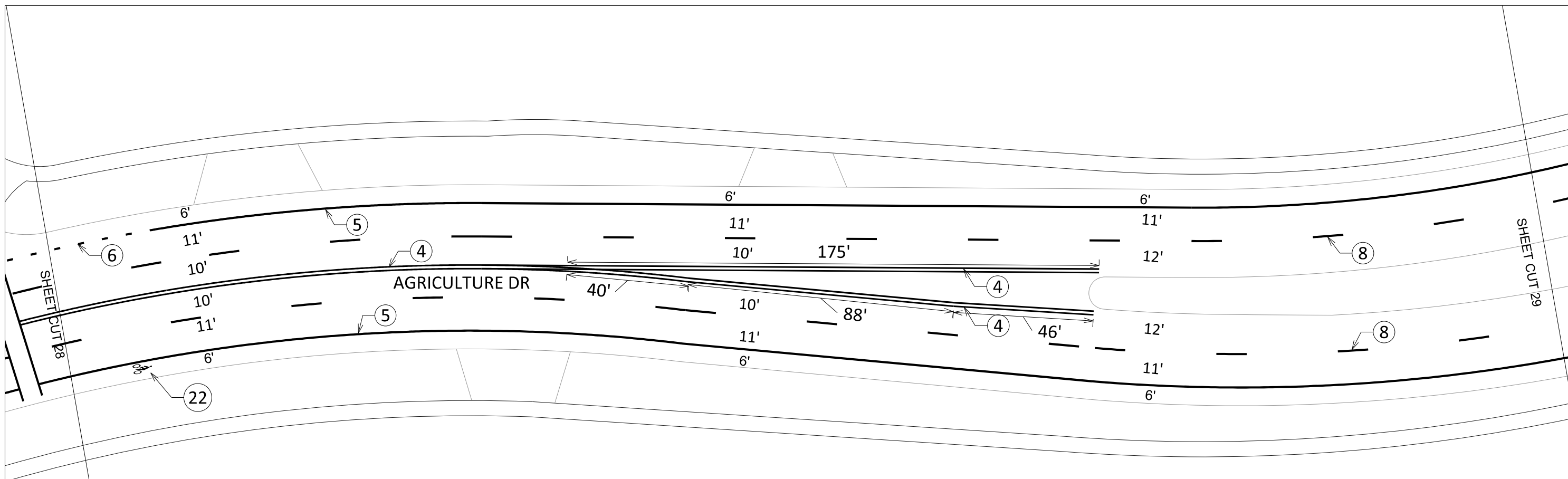
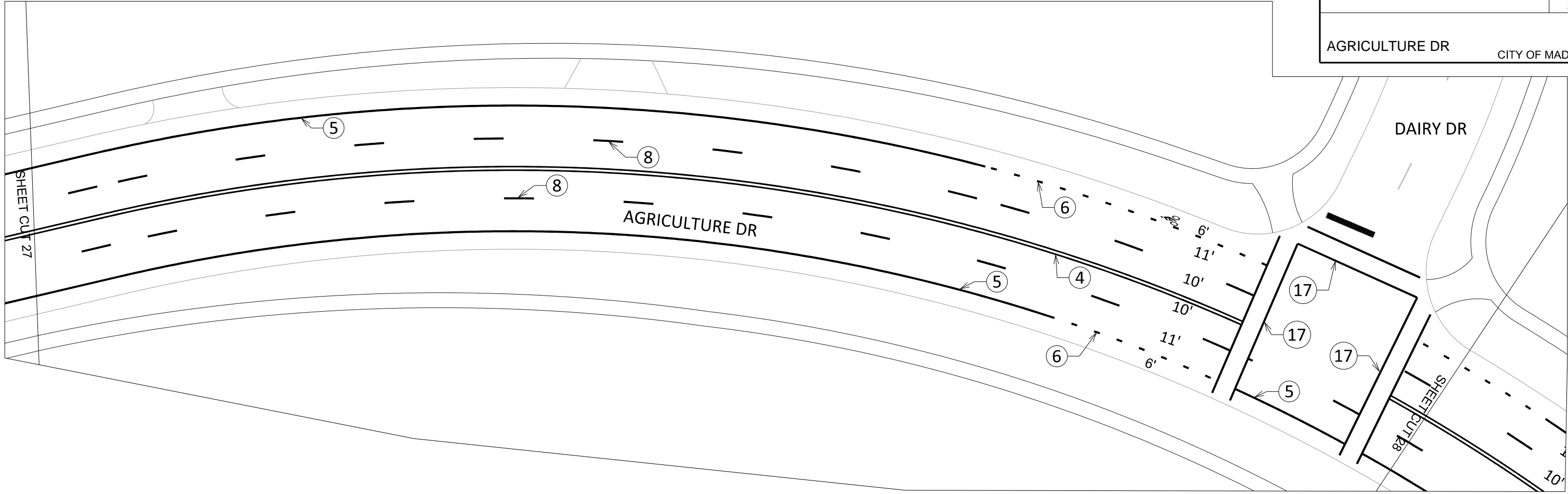


PLOT SCALE:

PLOT NAME:

REV. DATE:

ORIGINATOR: CITY OF MADISON, TRAFFIC ENG. DIV.

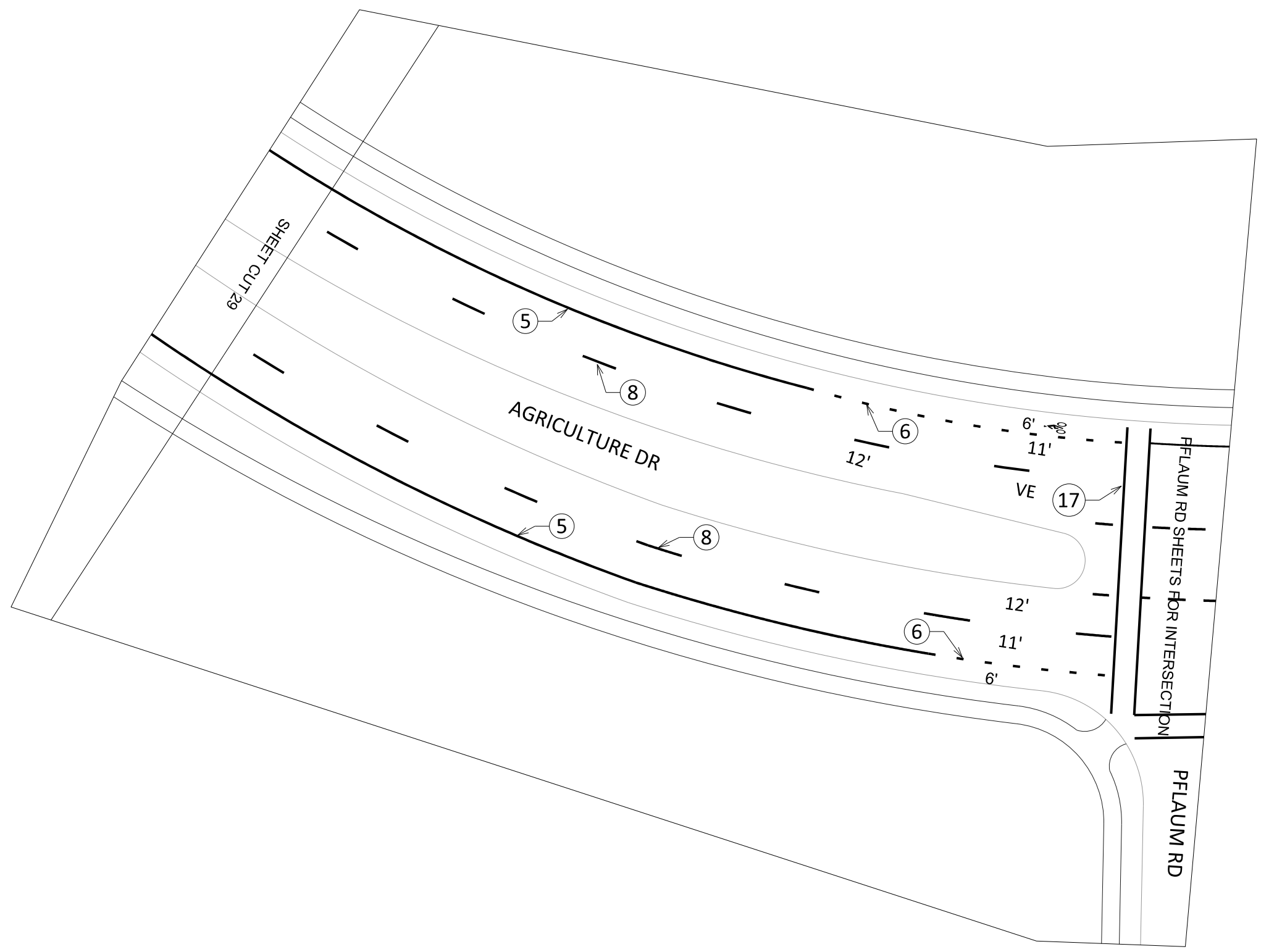


PLOT SCALE:

PLOT NAME:

REV. DATE:

ORIGINATOR: CITY OF MADISON, TRAFFIC ENG. DIV.

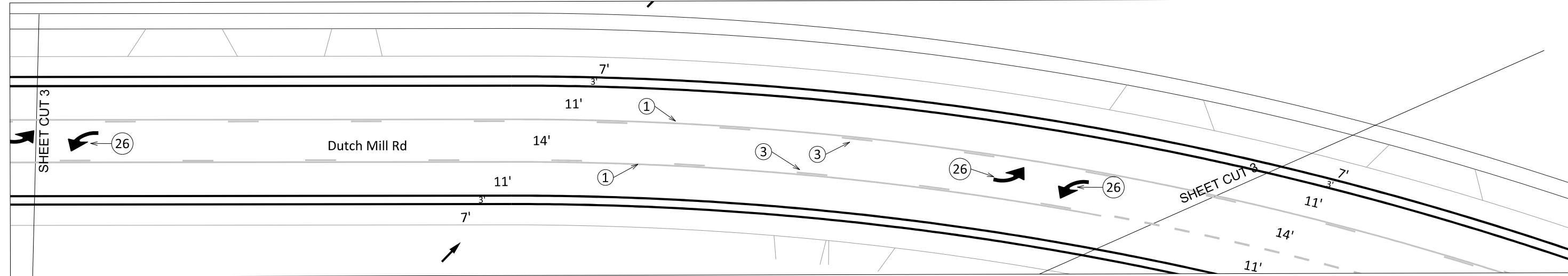
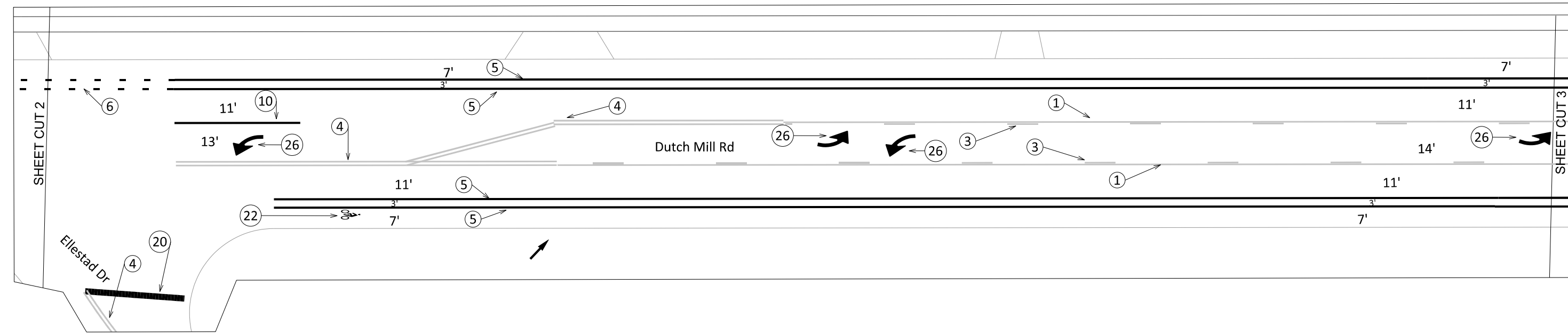
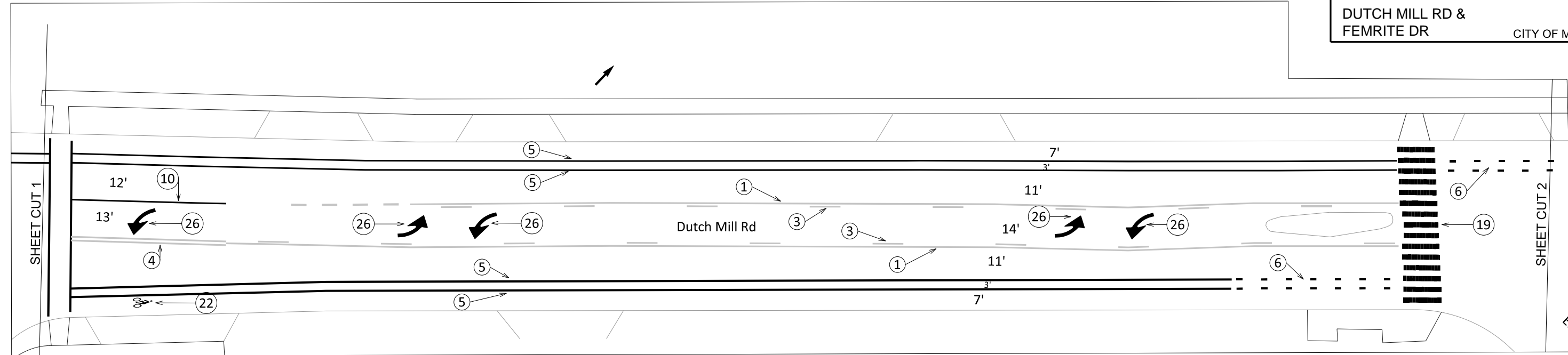


PLOT SCALE:

PLOT NAME:

REV. DATE:

ORIGINATOR: CITY OF MADISON, TRAFFIC ENG. DIV.

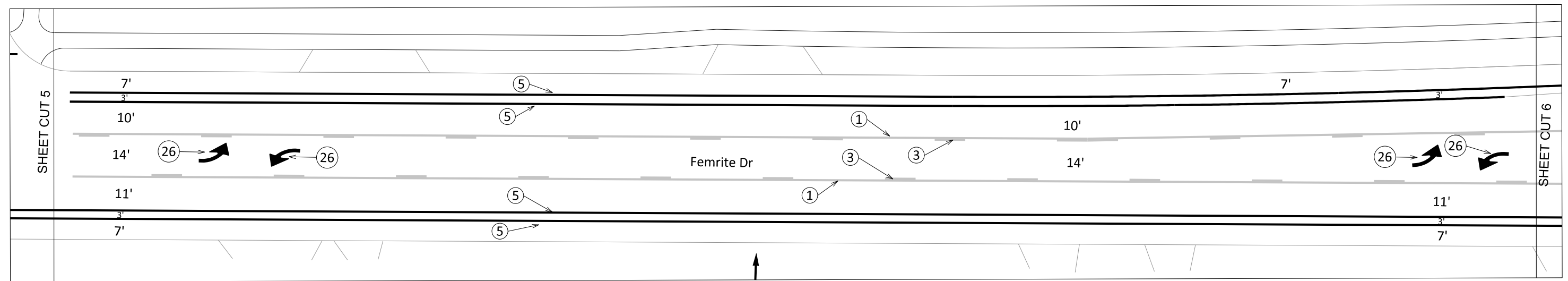
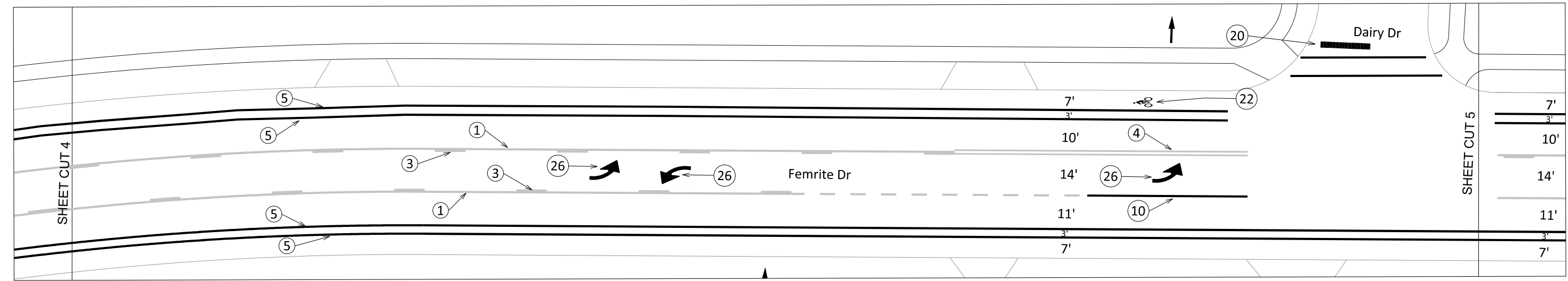
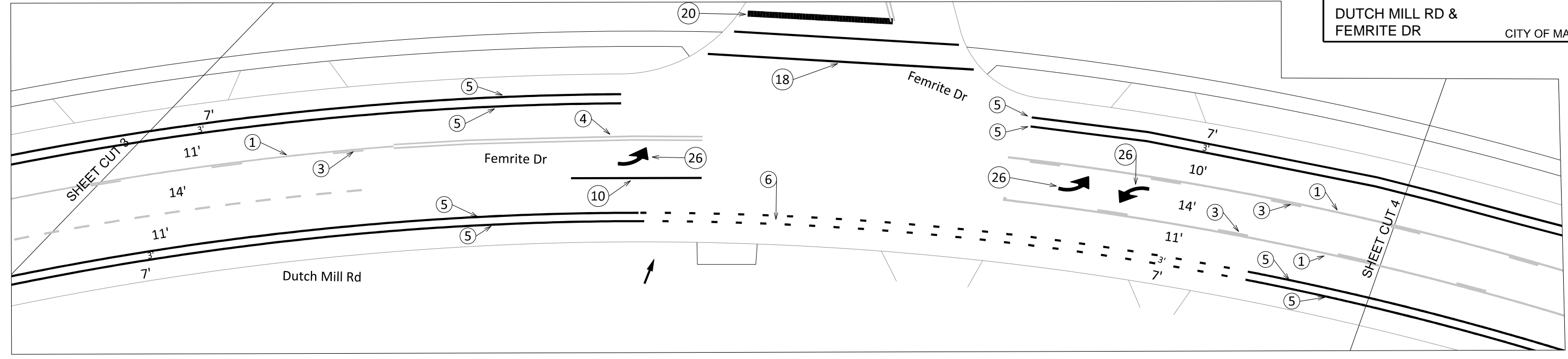


PLOT SCALE:

PLOT NAME:

REV. DATE:

ORIGINATOR: CITY OF MADISON, TRAFFIC ENG. DIV.



PLOT SCALE:

PLOT NAME:

REV. DATE:

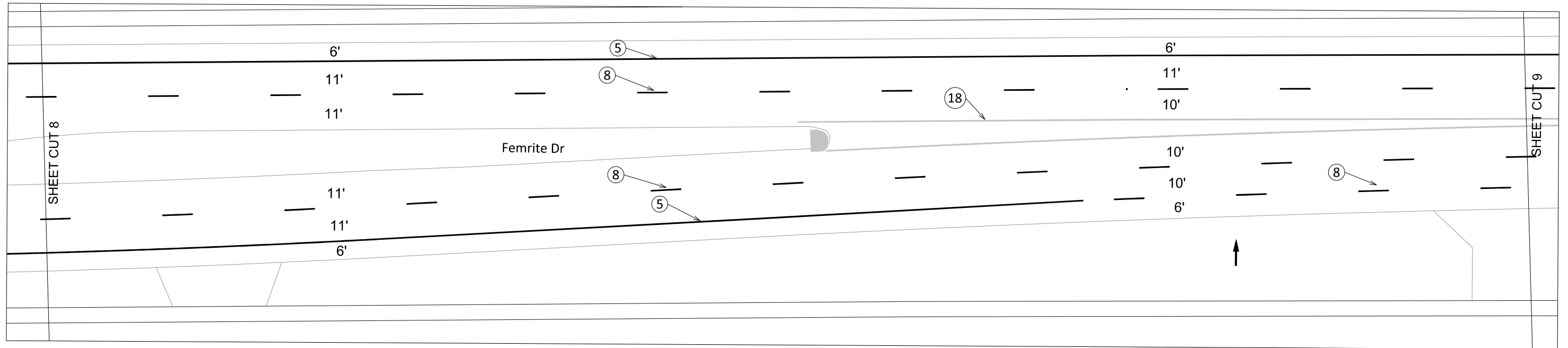
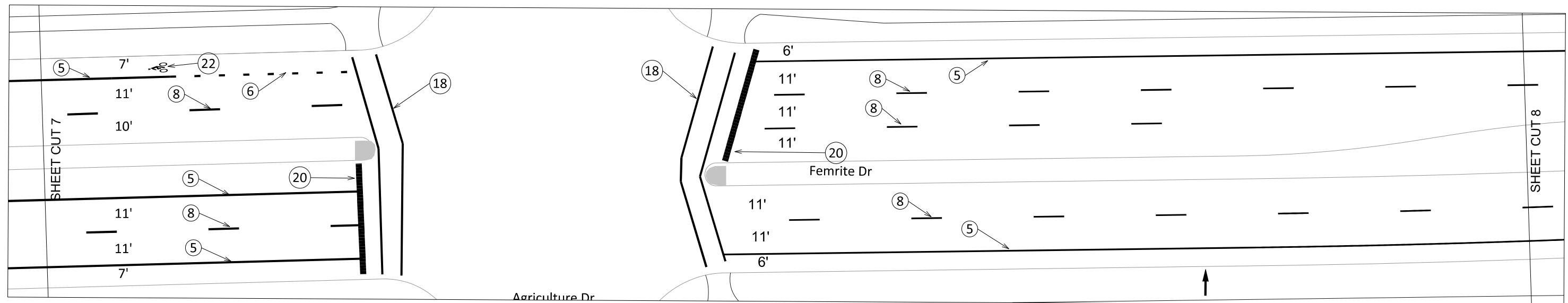
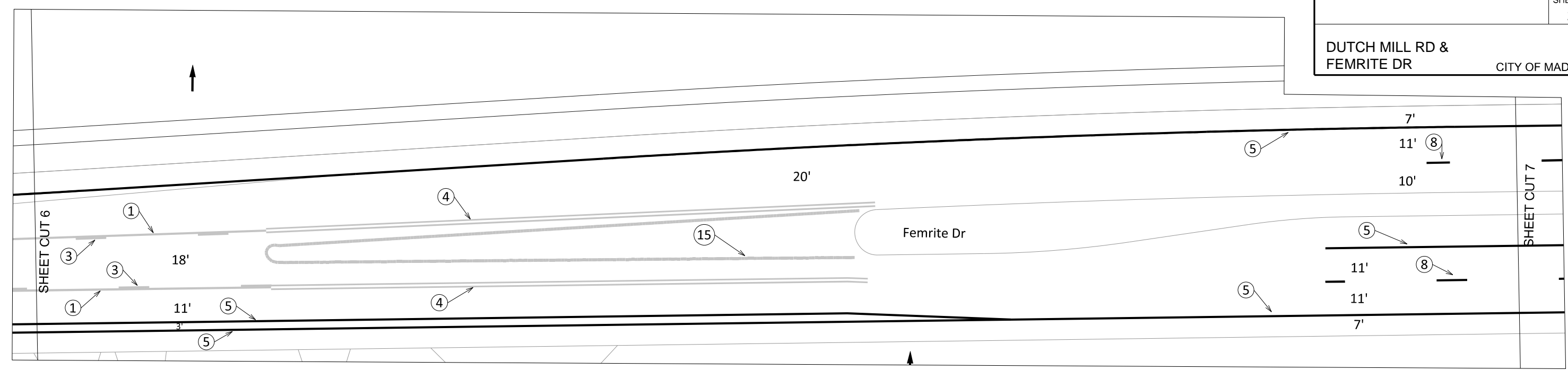
ORIGINATOR: CITY OF MADISON, TRAFFIC ENG. DIV.

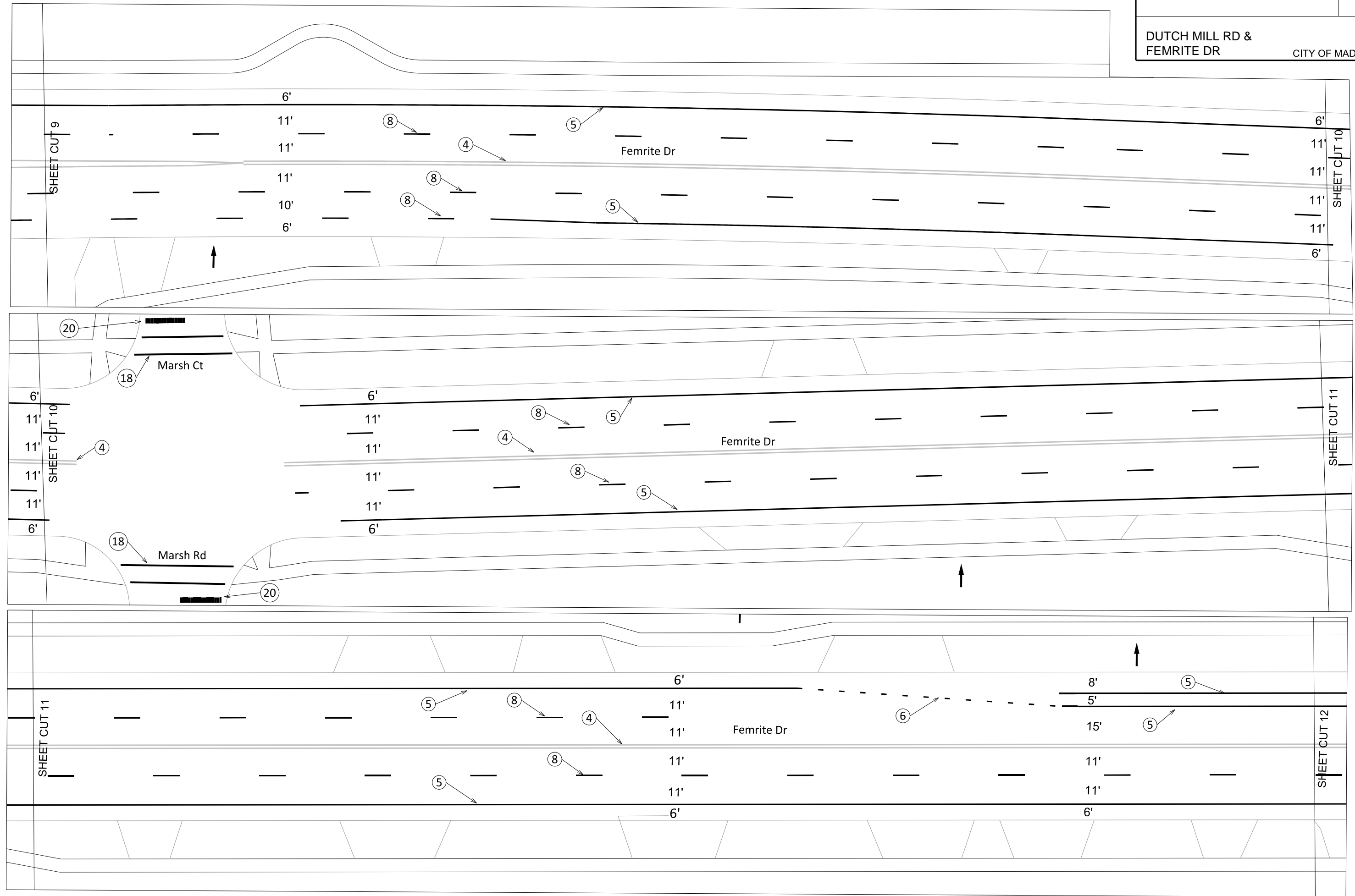
PLOT SCALE:

PLOT NAME:

REV. DATE:

ORIGINATOR: CITY OF MADISON, TRAFFIC ENG. DIV.





PLOT SCALE:

PLOT NAME:

REV. DATE:

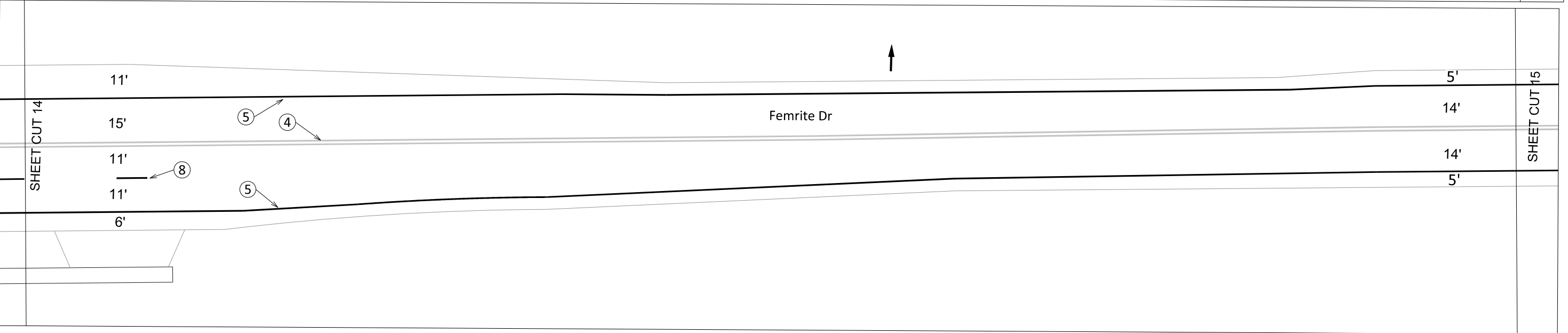
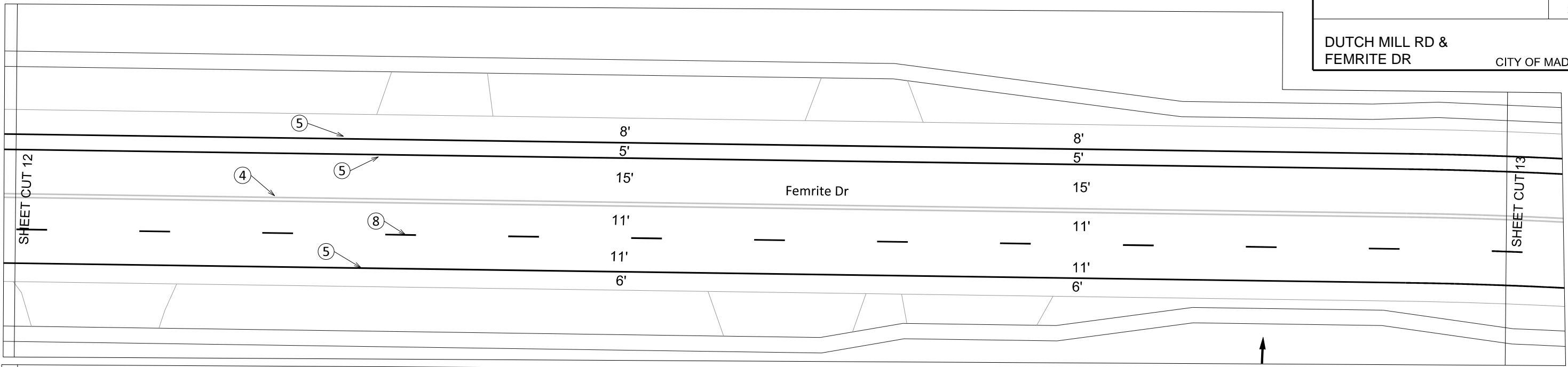
ORIGINATOR: CITY OF MADISON, TRAFFIC ENG. DIV.

PLOT SCALE:

PLOT NAME:

REV. DATE:

ORIGINATOR: CITY OF MADISON, TRAFFIC ENG. DIV.

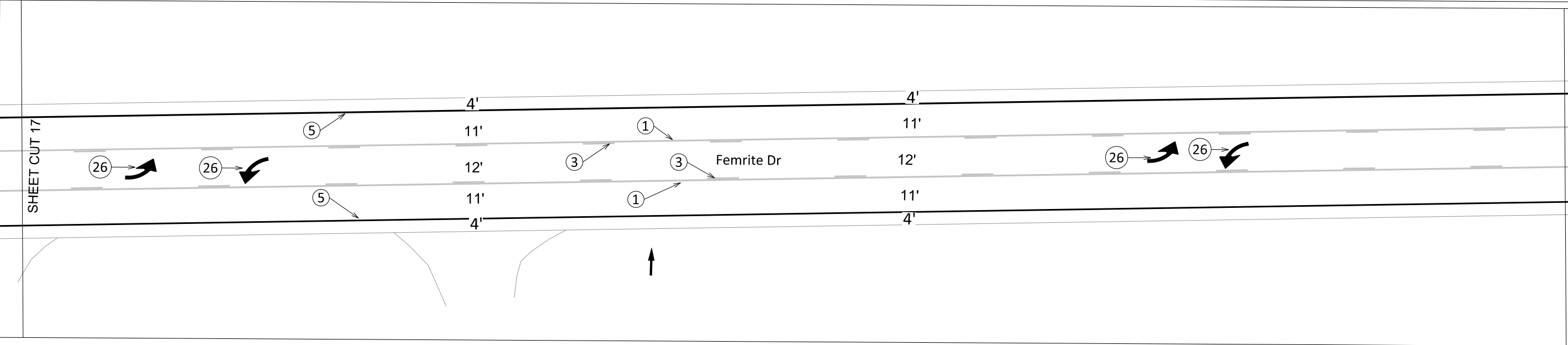
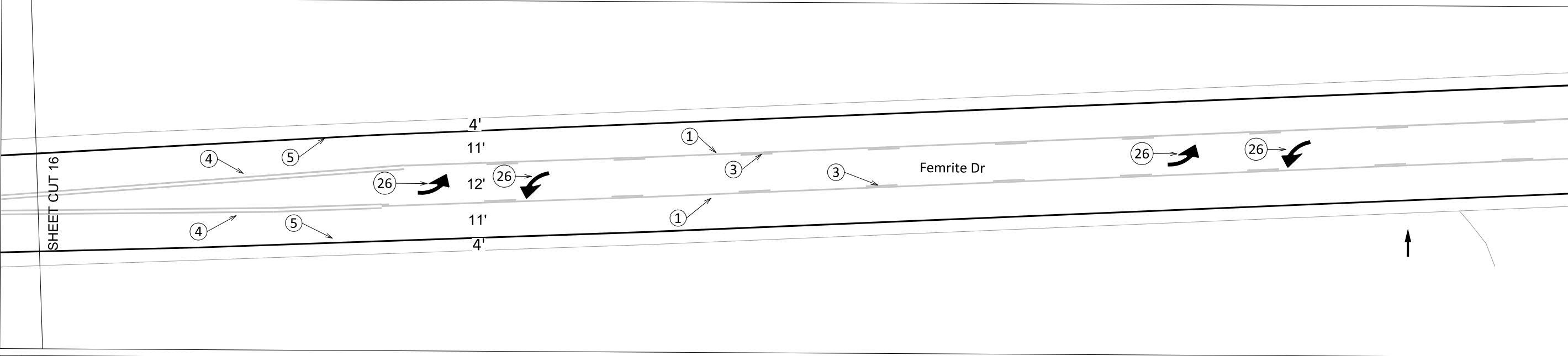
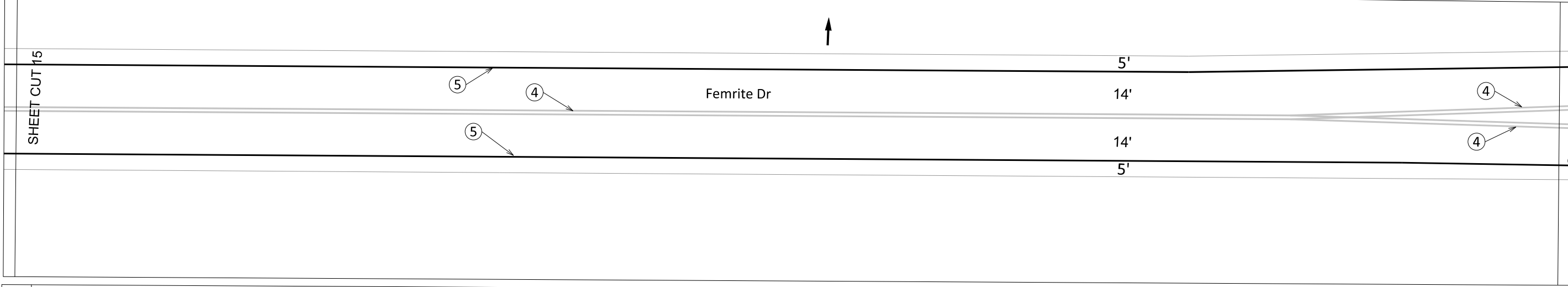


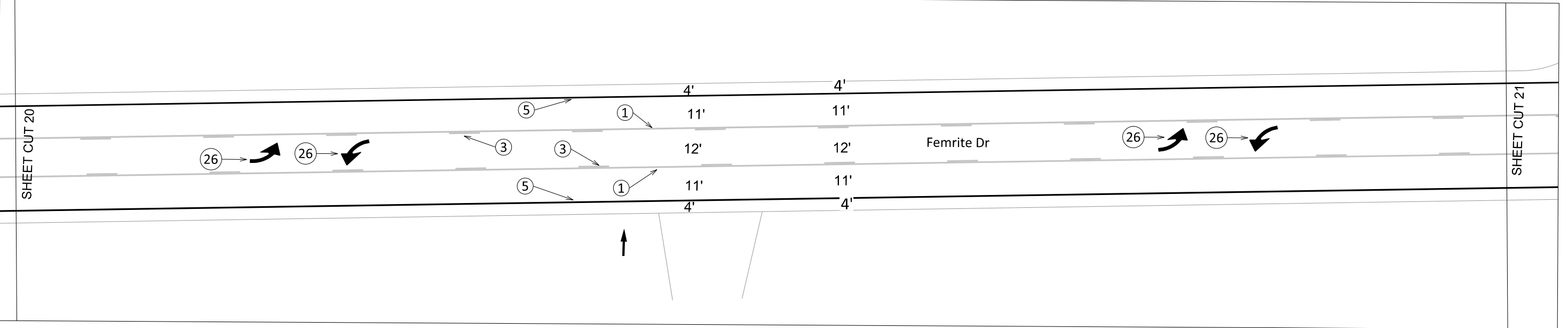
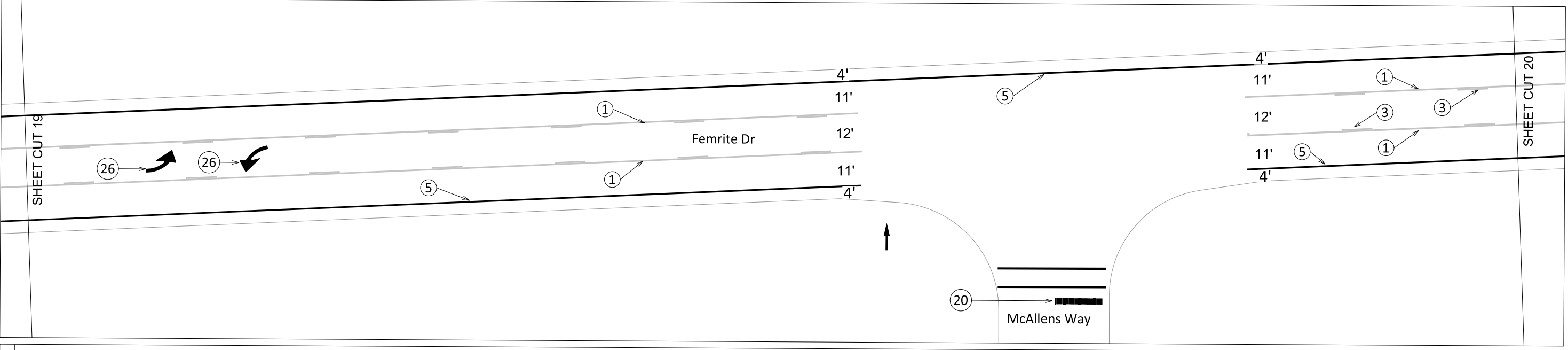
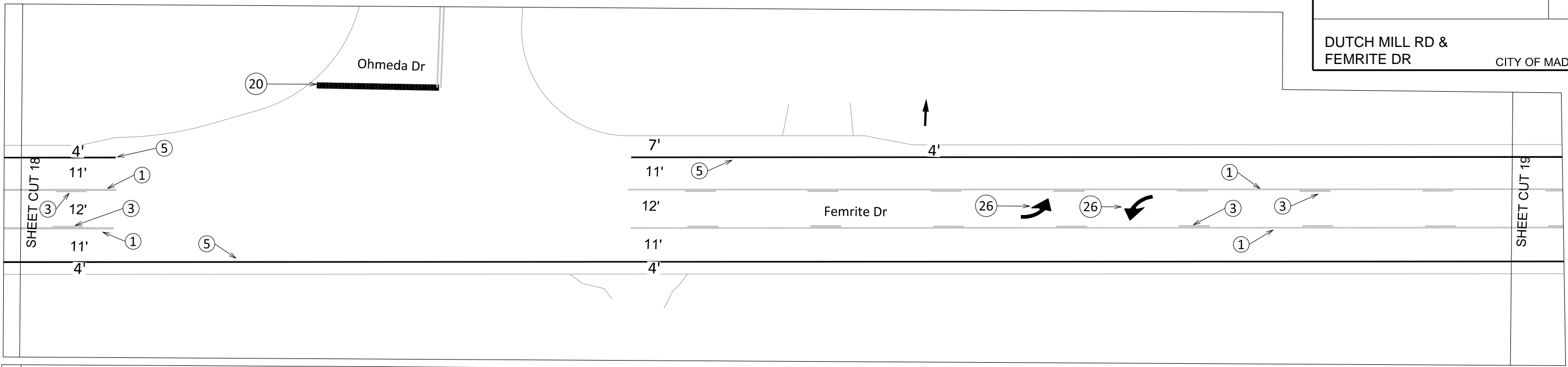
PLOT SCALE:

PLOT NAME:

REV. DATE:

ORIGINATOR: CITY OF MADISON, TRAFFIC ENG. DIV.





PLOT SCALE:

PLOT NAME:

REV. DATE:

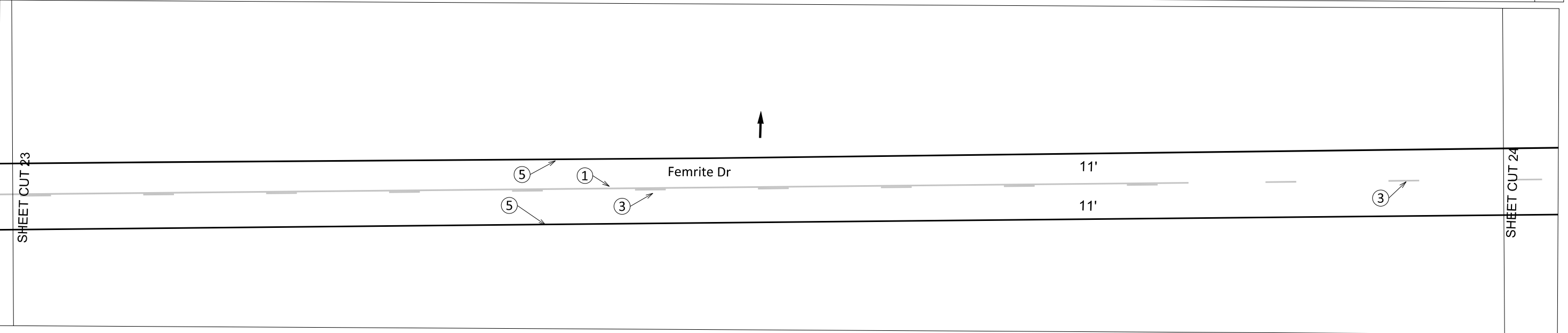
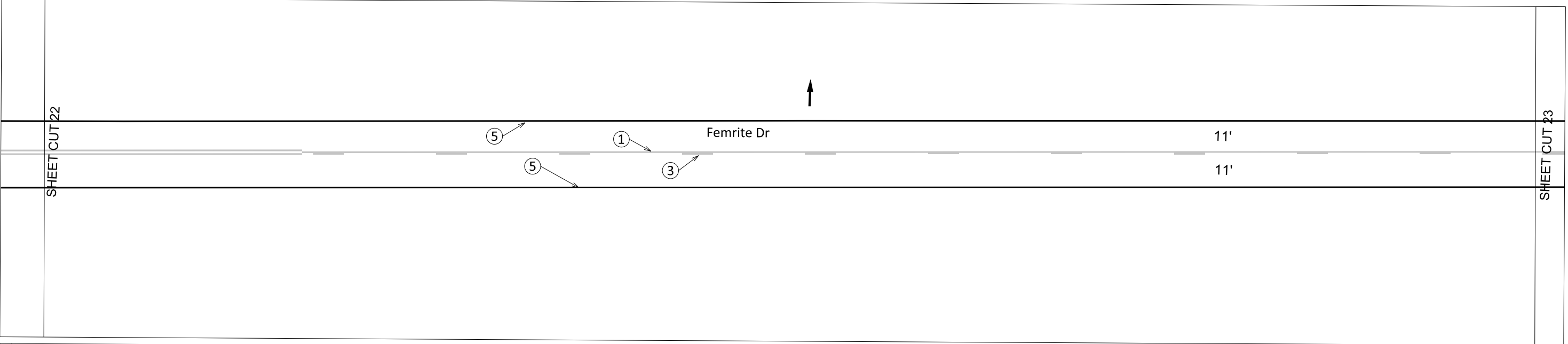
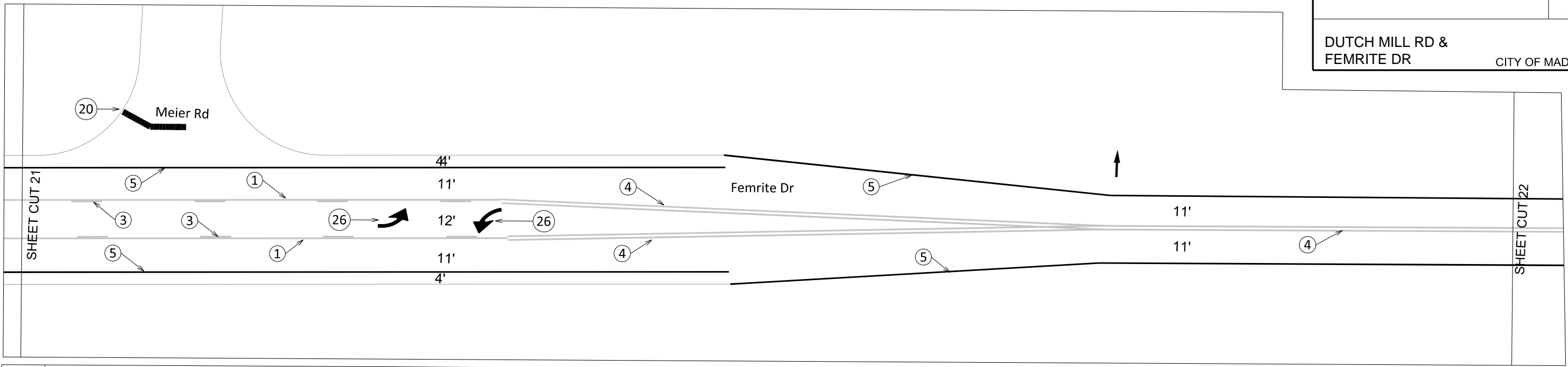
ORIGINATOR: CITY OF MADISON, TRAFFIC ENG. DIV.

PLOT SCALE:

PLOT NAME:

REV. DATE:

ORIGINATOR: CITY OF MADISON, TRAFFIC ENG. DIV.

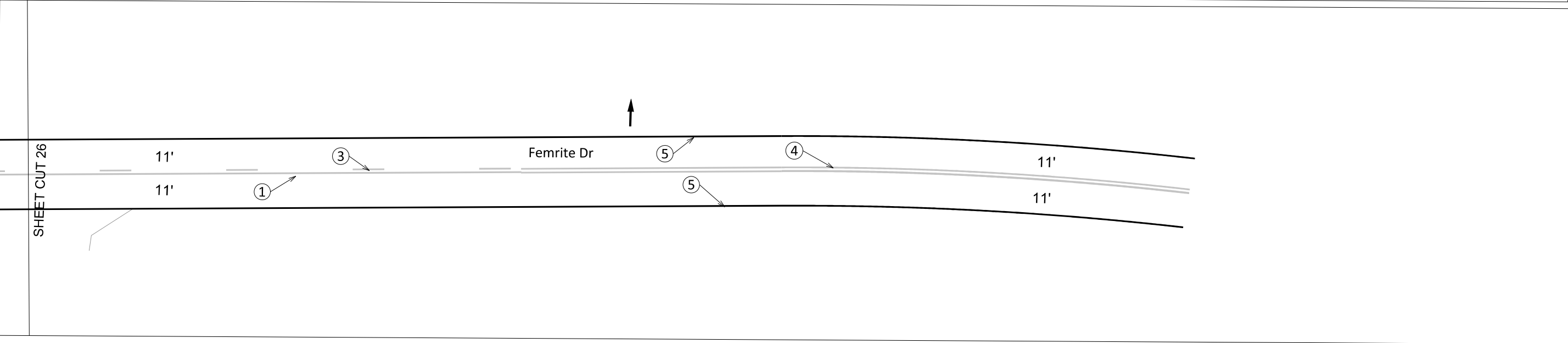
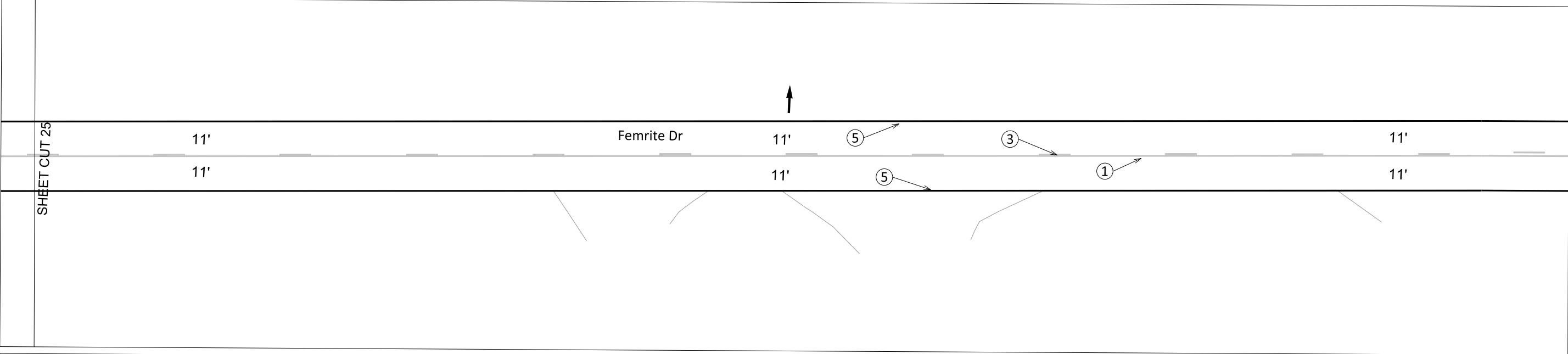
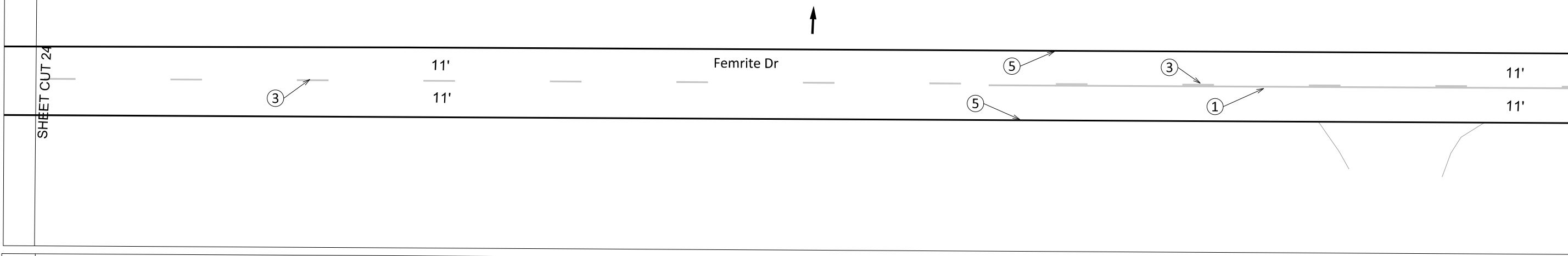


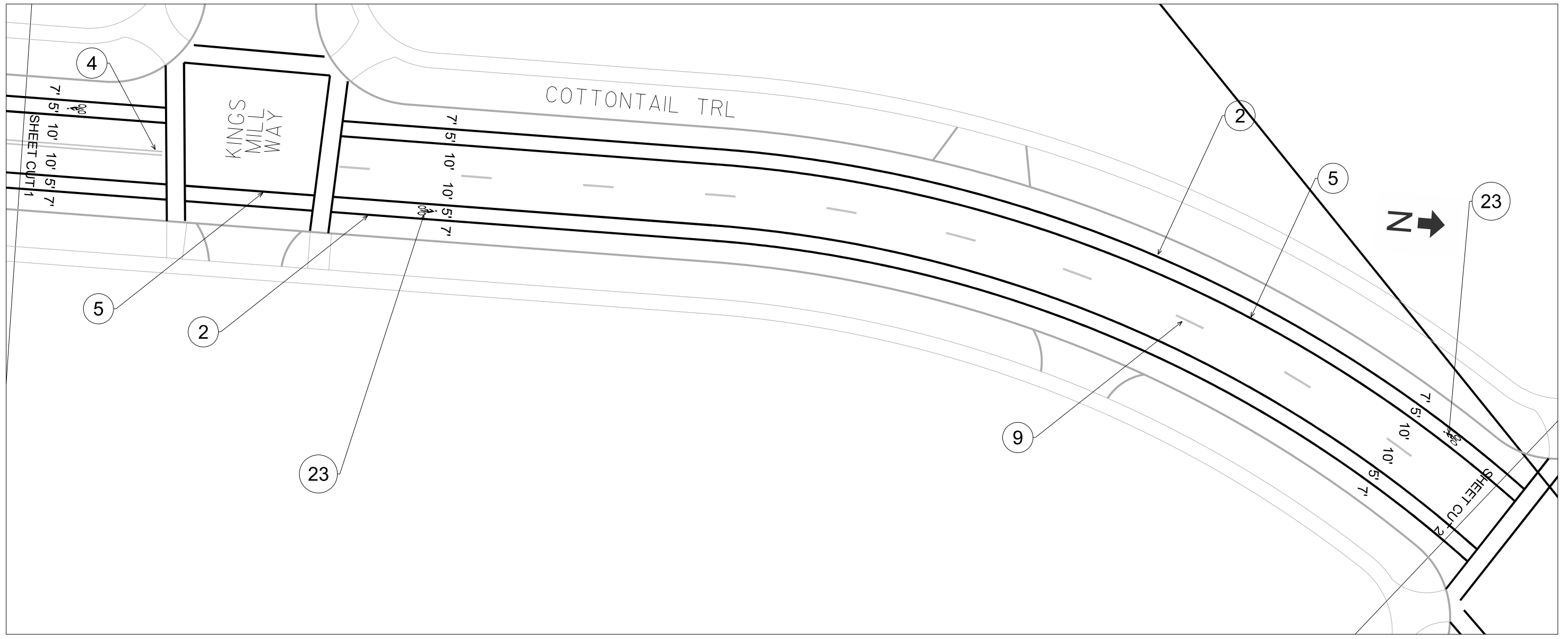
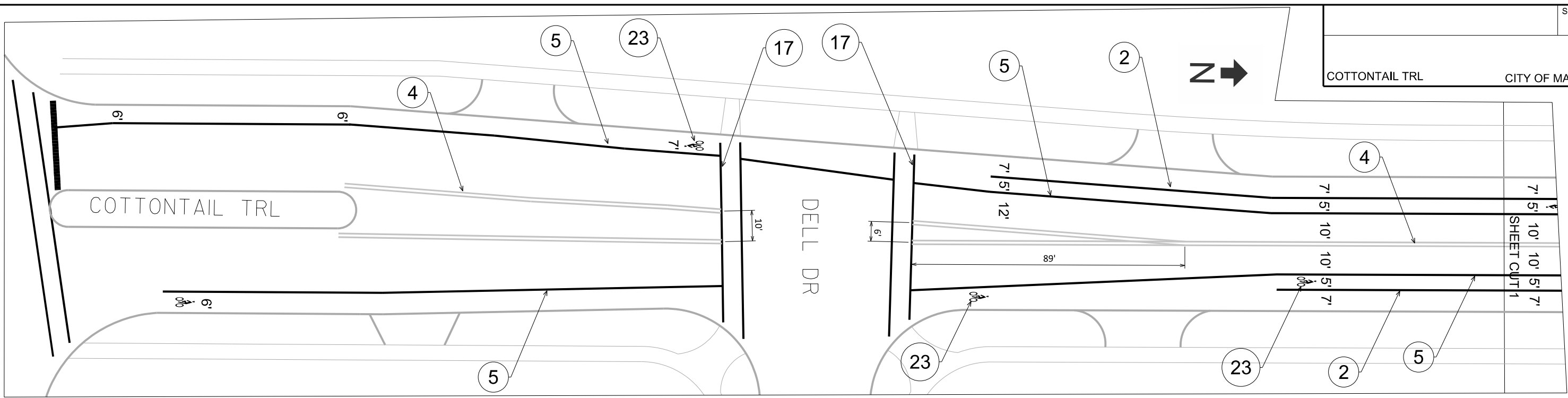
PLOT SCALE:

PLOT NAME:

REV. DATE:

ORIGINATOR: CITY OF MADISON, TRAFFIC ENG. DIV.



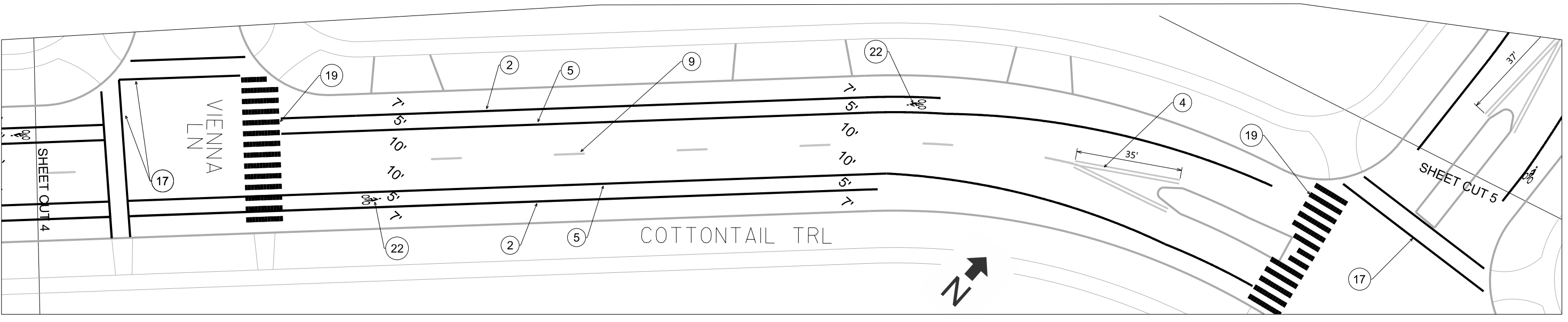
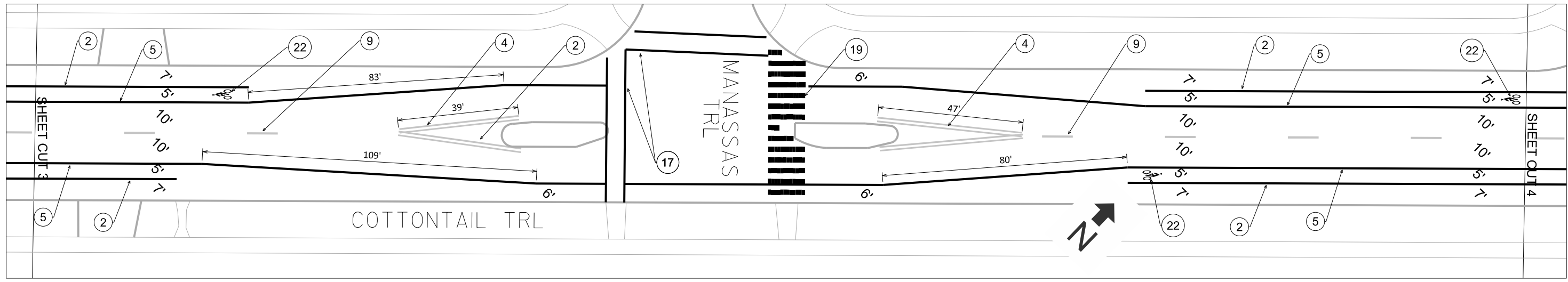
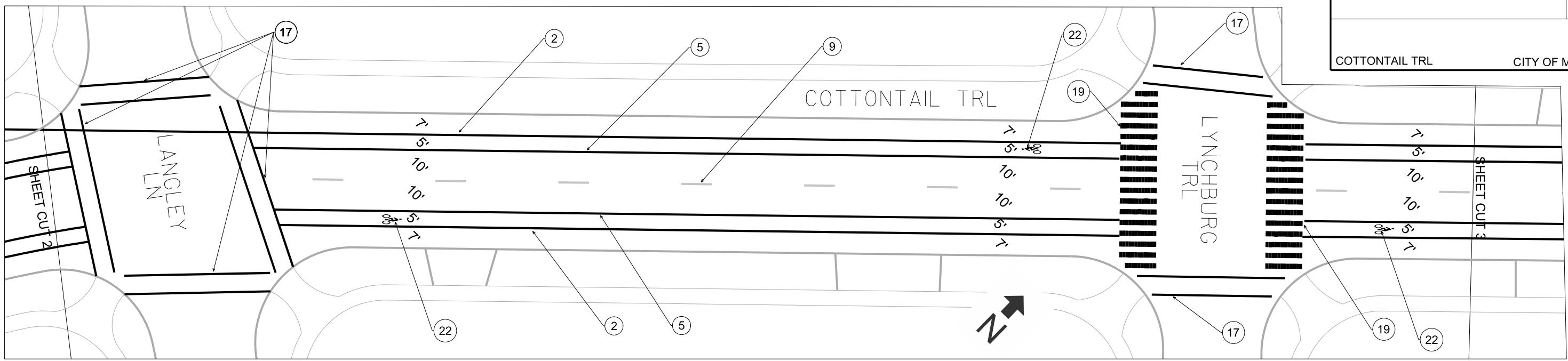


PLOT SCALE:

PLOT NAME:

REV. DATE:

ORIGINATOR: CITY OF MADISON, TRAFFIC ENG. DIV.

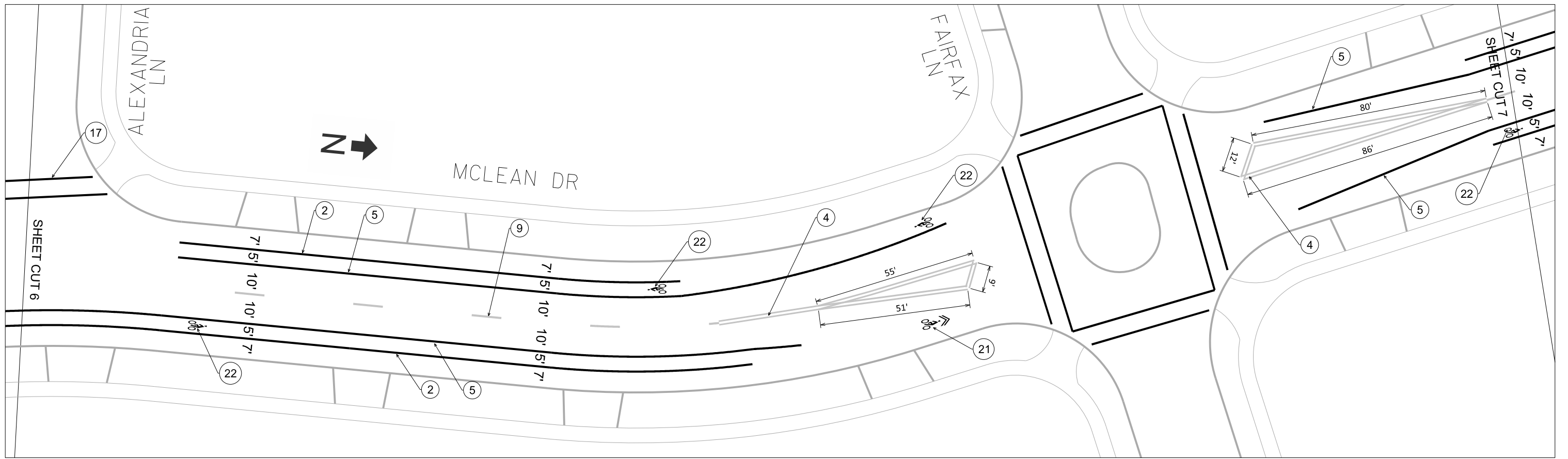
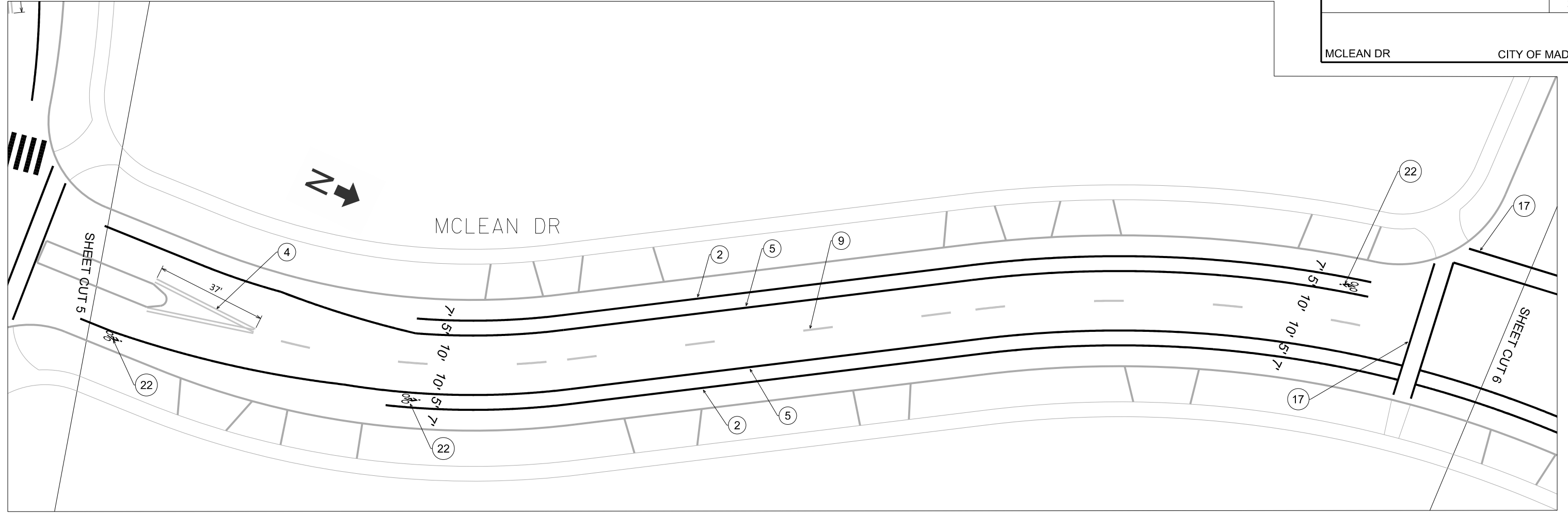


PLOT SCALE:

PLOT NAME:

REV. DATE:

ORIGINATOR: CITY OF MADISON, TRAFFIC ENG. DIV.

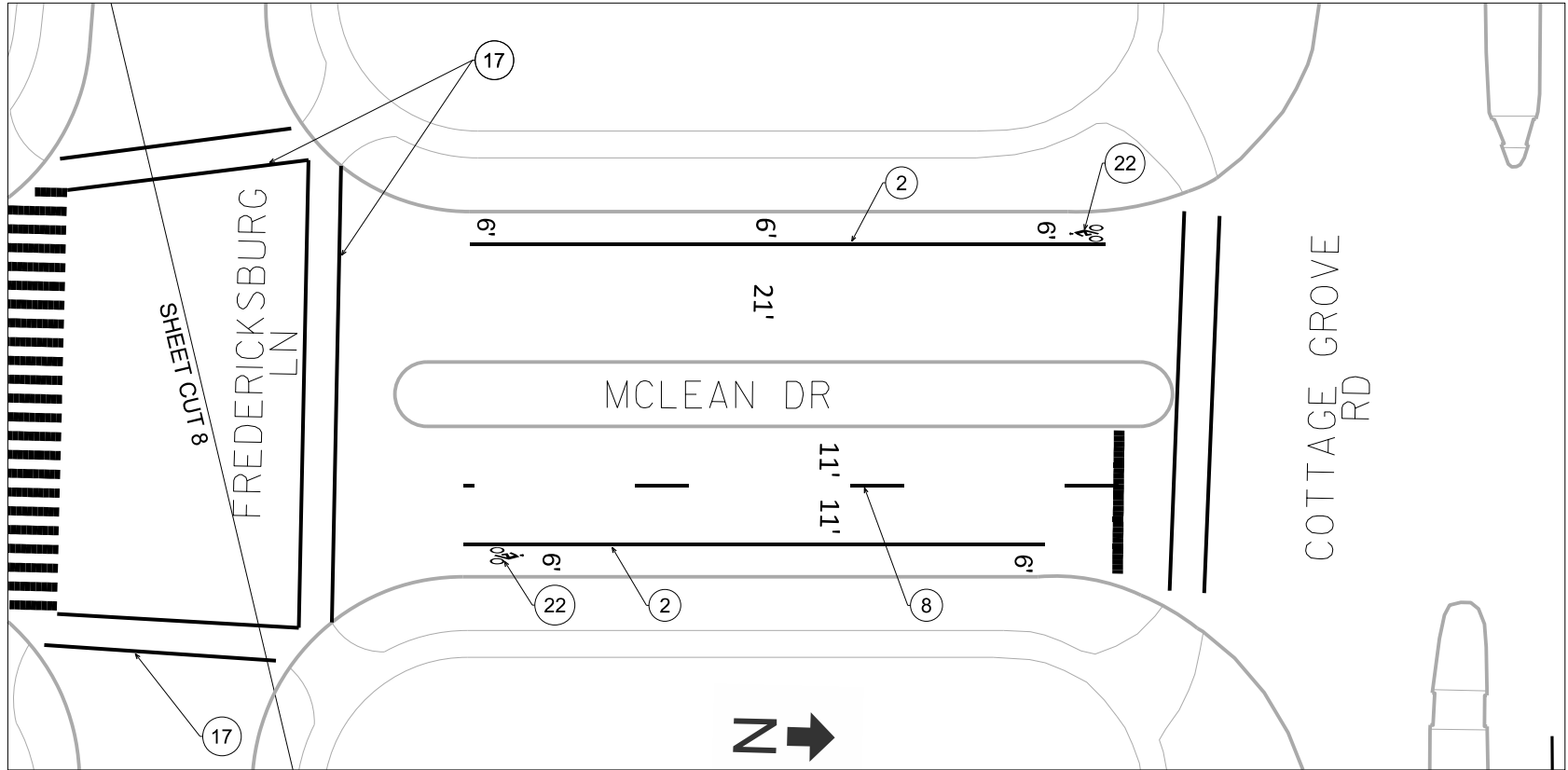
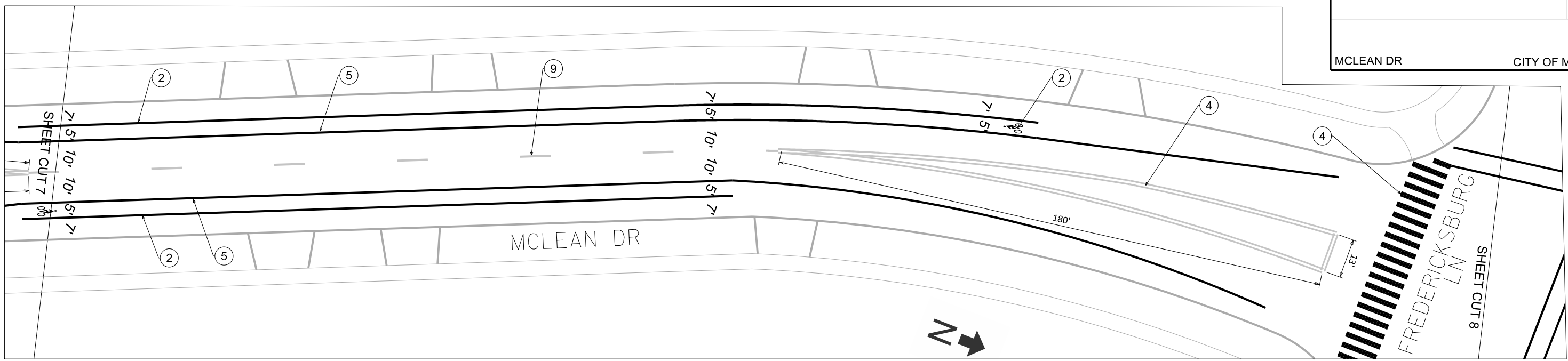


PLOT SCALE:

PLOT NAME:

REV. DATE:

ORIGINATOR: CITY OF MADISON, TRAFFIC ENG. DIV.

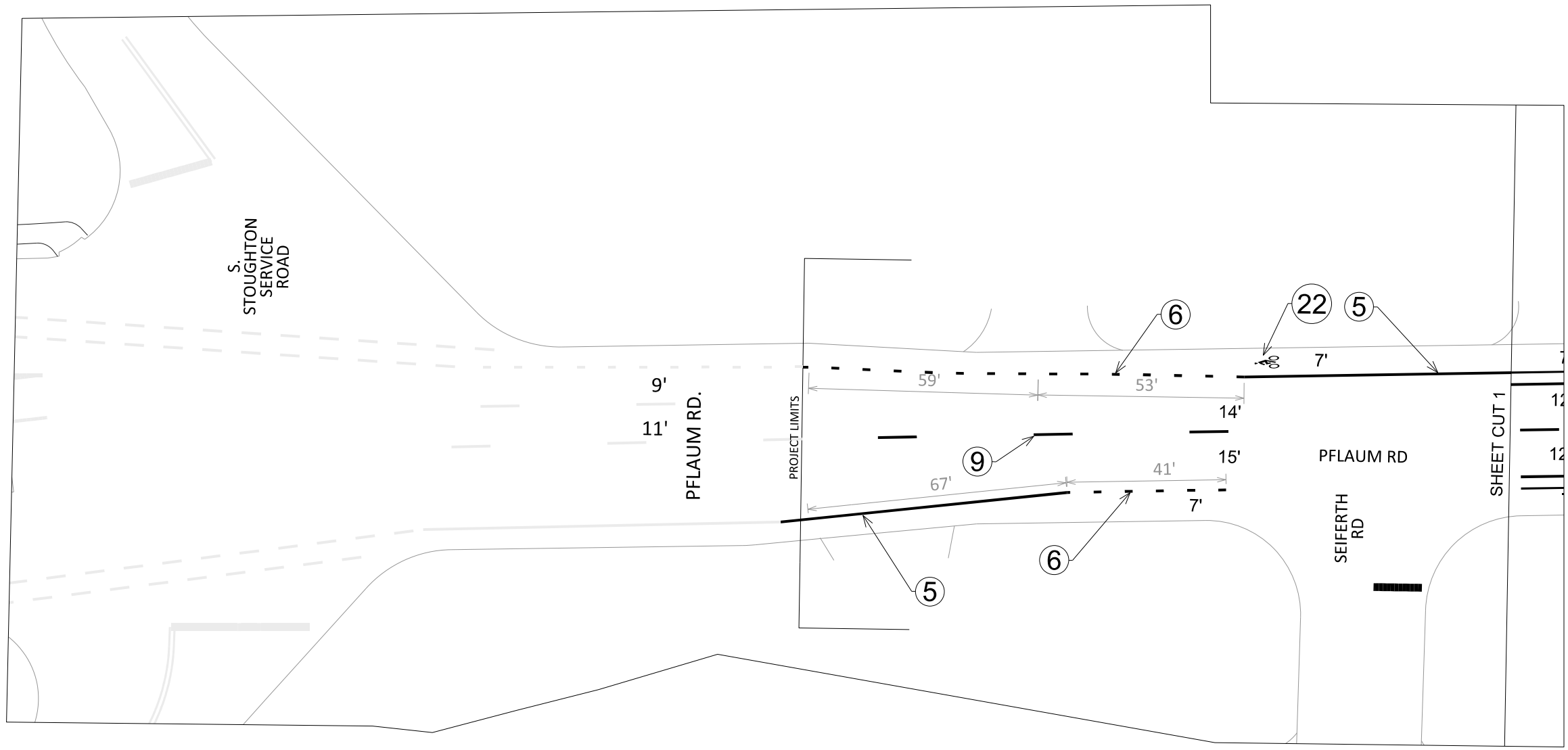


PLOT SCALE:

PLOT NAME:

REV. DATE:

ORIGINATOR: CITY OF MADISON, TRAFFIC ENG. DIV.

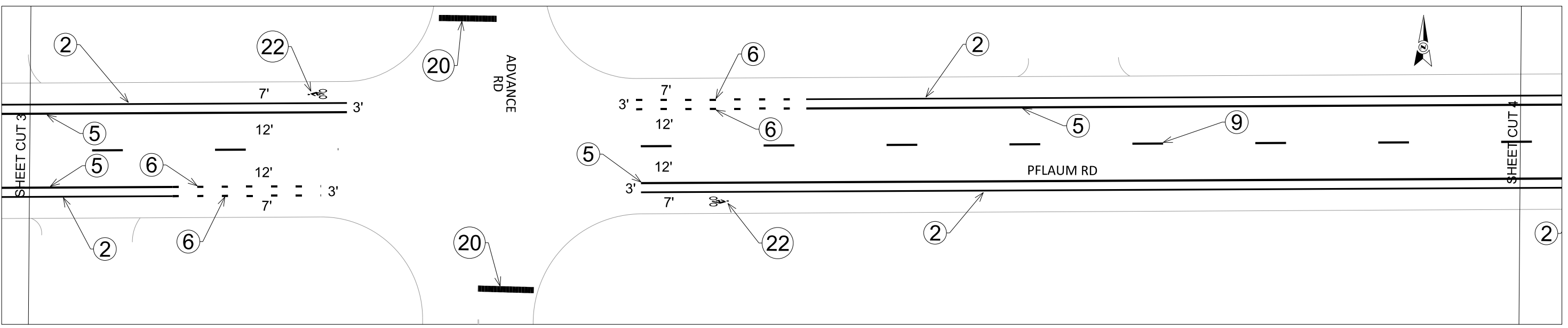
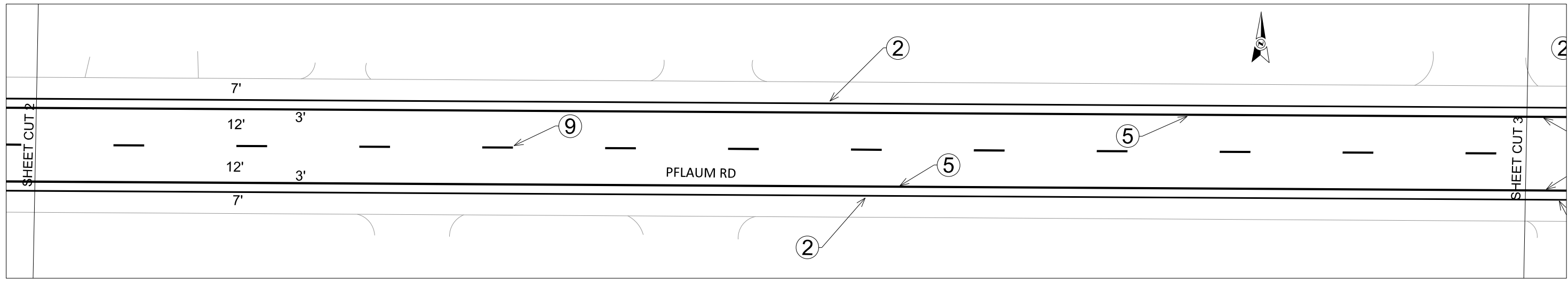
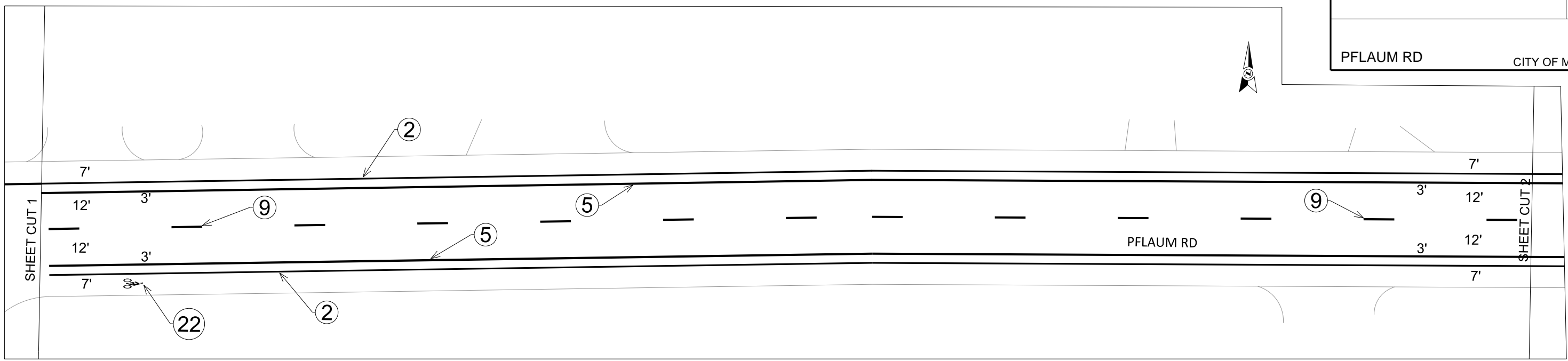


PLOT SCALE:

PLOT NAME:

REV. DATE:

ORIGINATOR: CITY OF MADISON, TRAFFIC ENG. DIV.

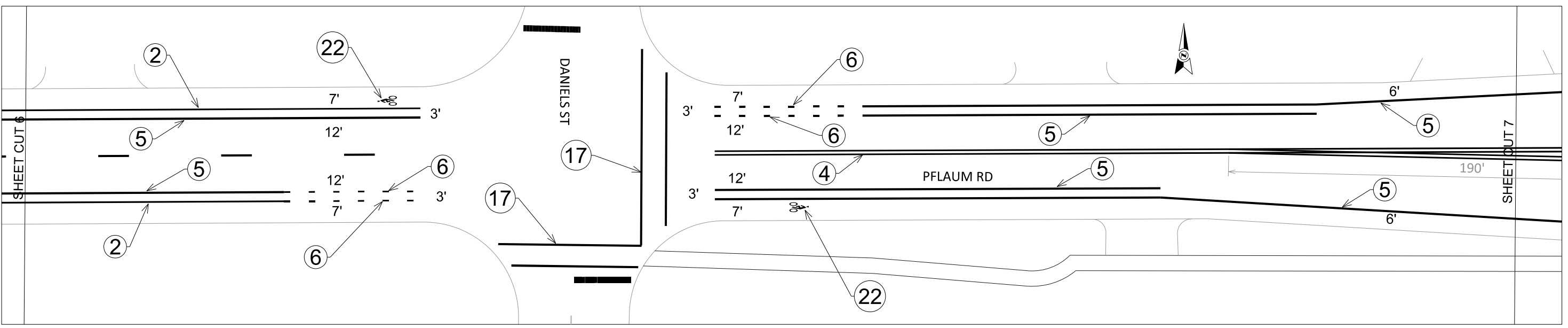
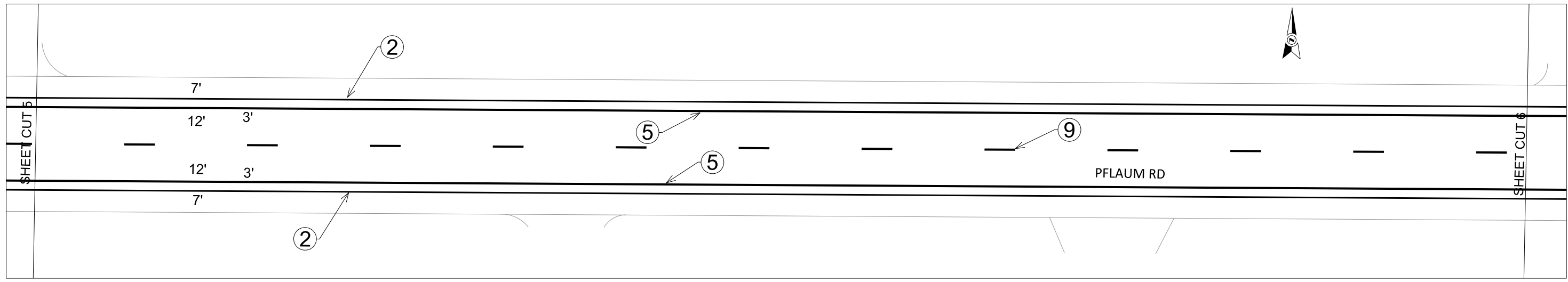
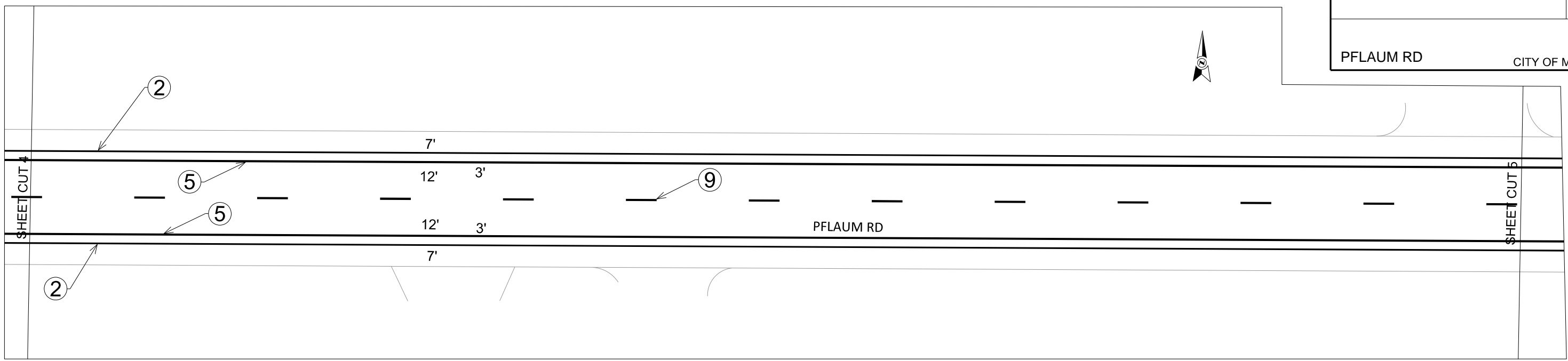


PLOT SCALE:

PLOT NAME:

REV. DATE:

ORIGINATOR: CITY OF MADISON, TRAFFIC ENG. DIV.

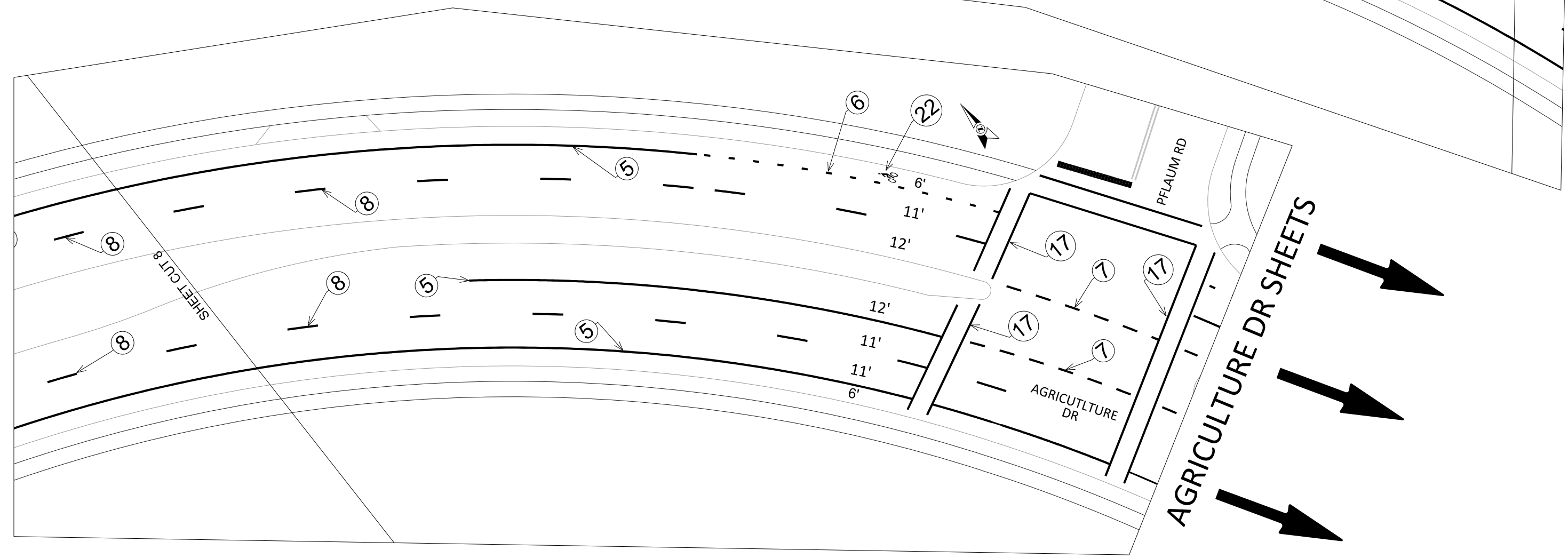
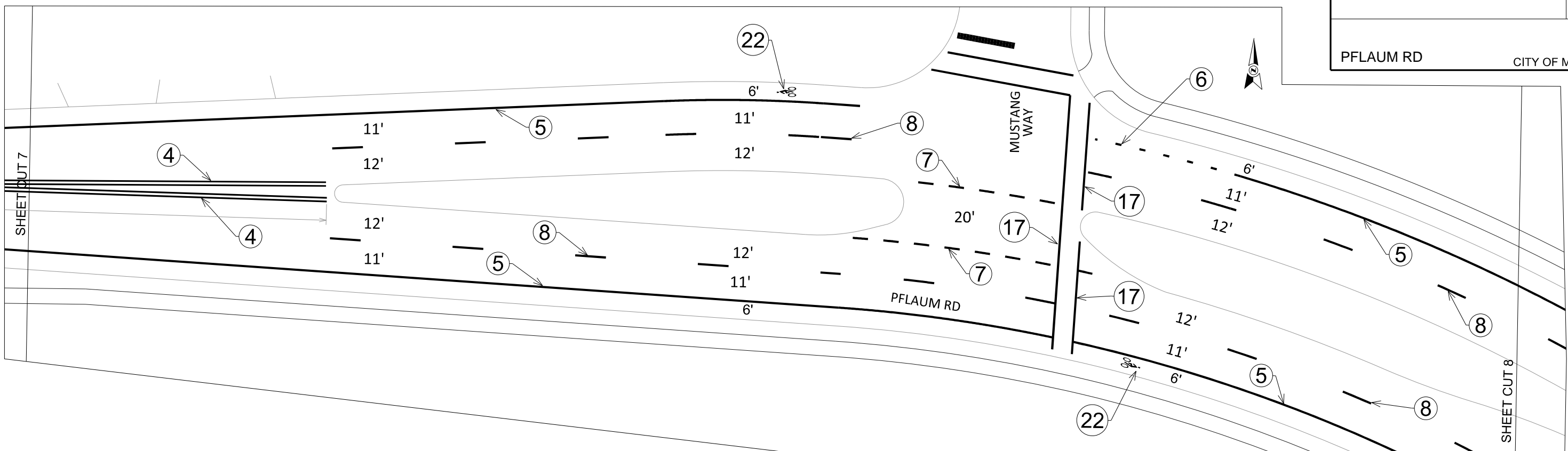


PLOT SCALE:

PLOT NAME:

REV. DATE:

ORIGINATOR: CITY OF MADISON, TRAFFIC ENG. DIV.



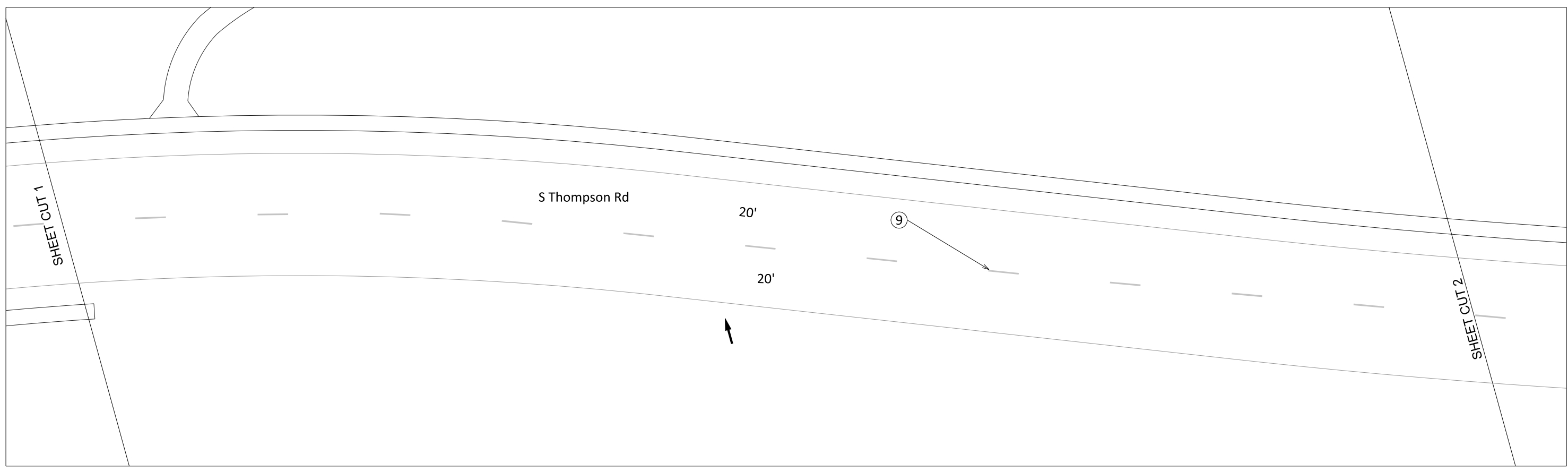
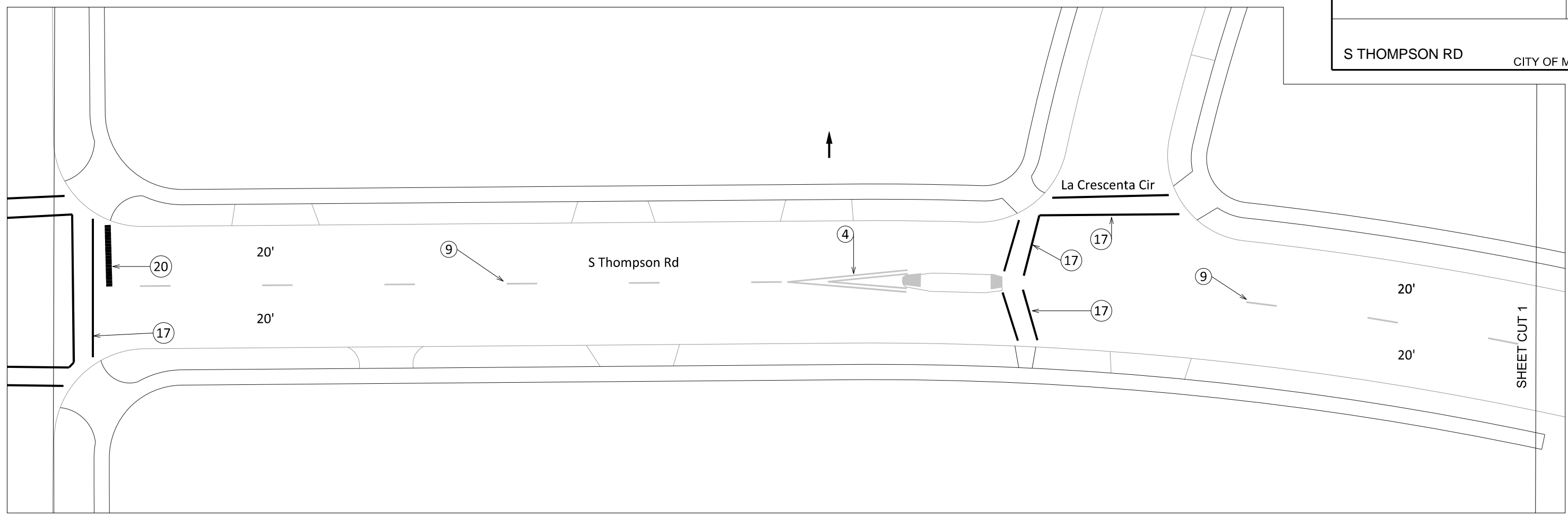
AGRICULTURE DR SHEETS

PLOT SCALE:

PLOT NAME:

REV. DATE:

ORIGINATOR: CITY OF MADISON, TRAFFIC ENG. DIV.

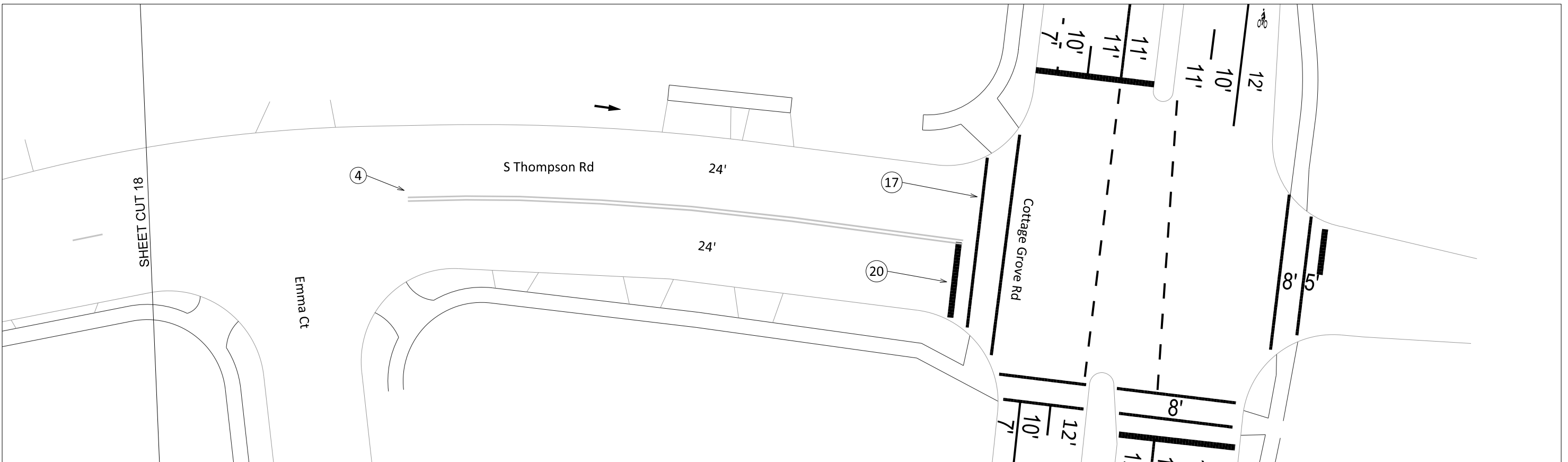
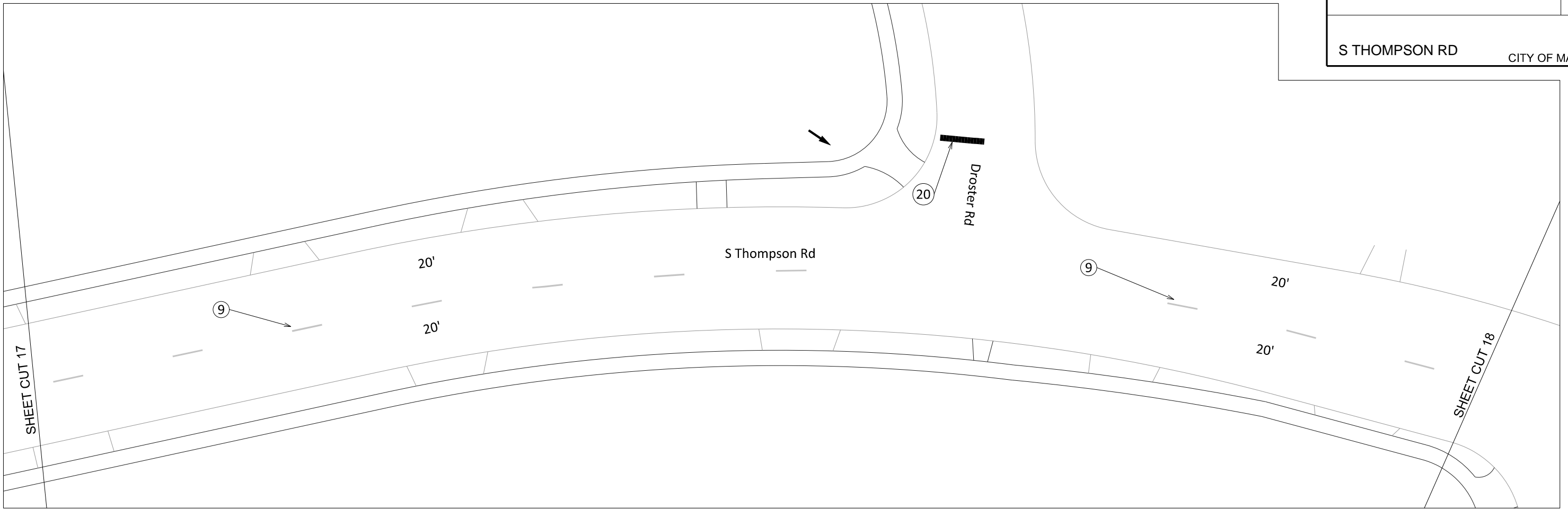


PLOT SCALE:

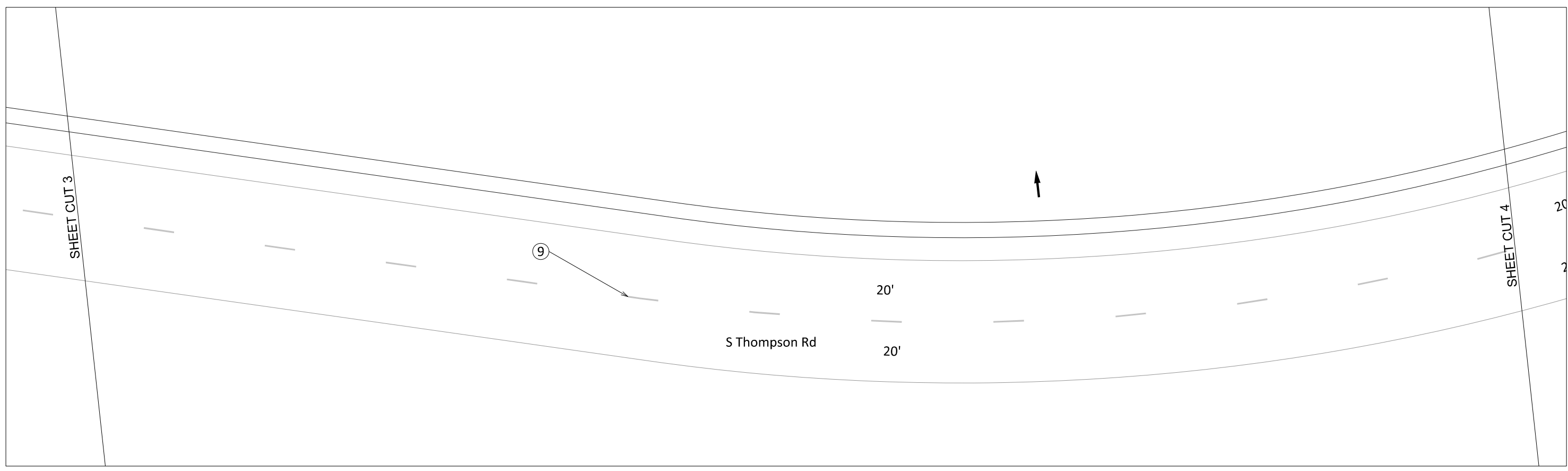
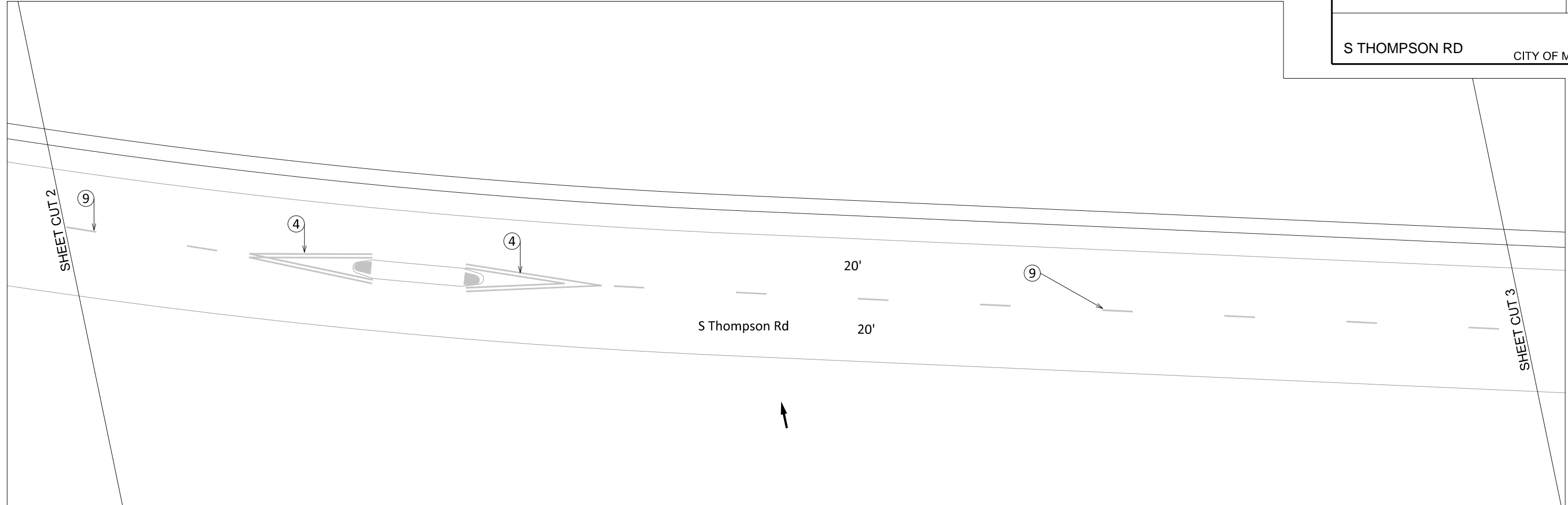
PLOT NAME:

REV. DATE:

ORIGINATOR: CITY OF MADISON, TRAFFIC ENG. DIV.



PLOT SCALE:
PLOT NAME:
REV. DATE:
ORIGINATOR: CITY OF MADISON, TRAFFIC ENG. DIV.

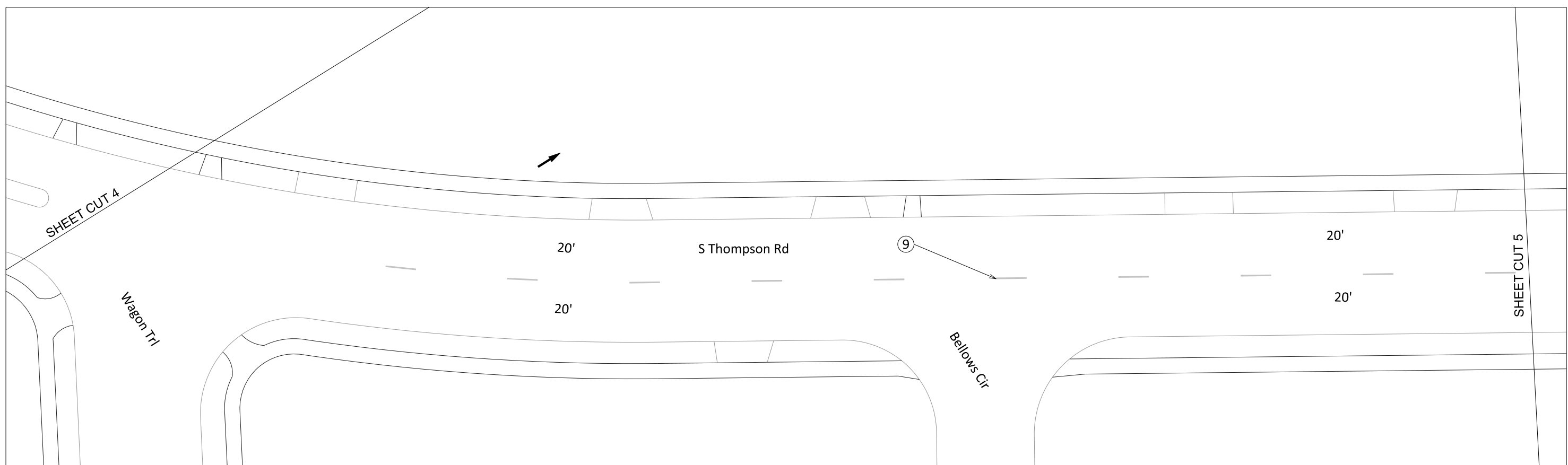
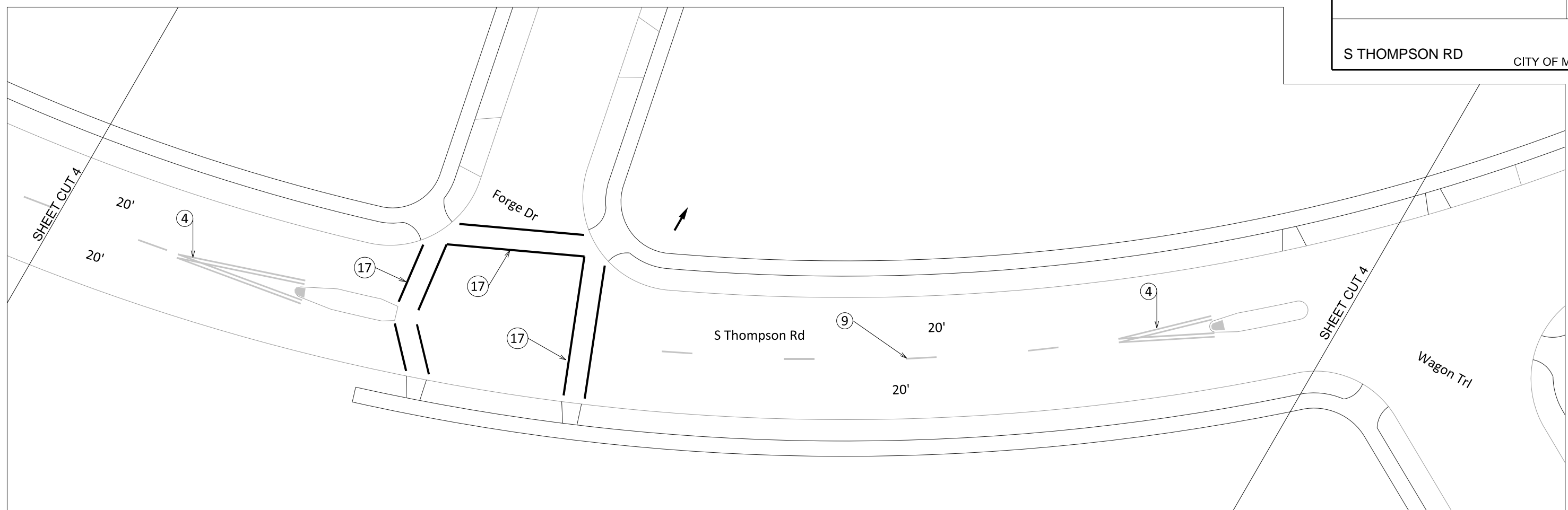


PLOT SCALE:

PLOT NAME:

REV. DATE:

ORIGINATOR: CITY OF MADISON, TRAFFIC ENG. DIV.

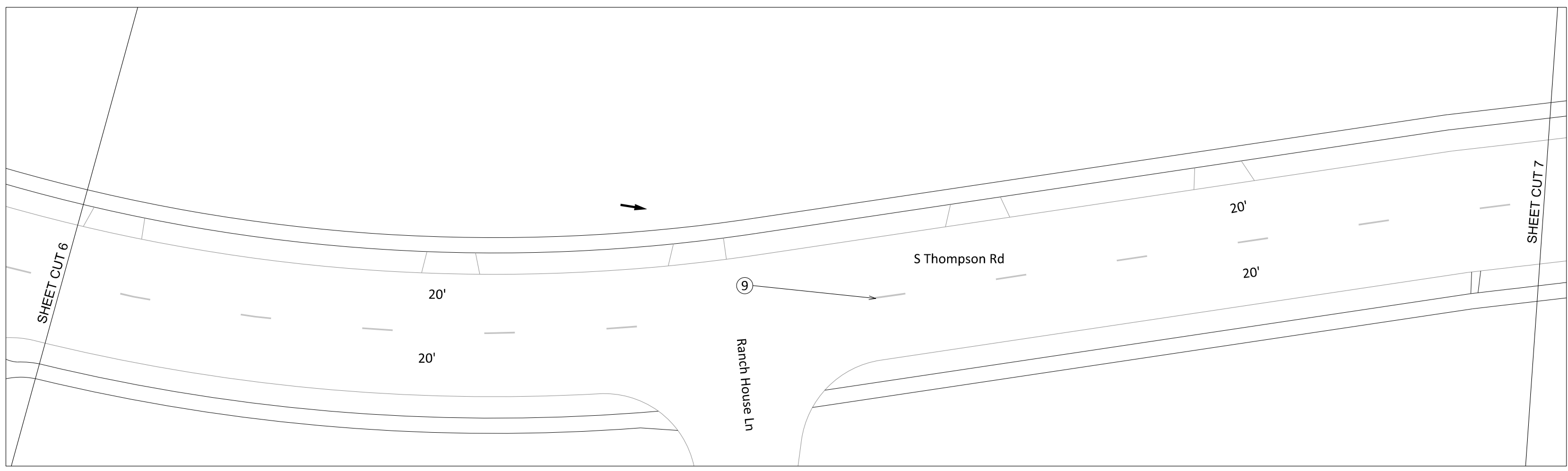
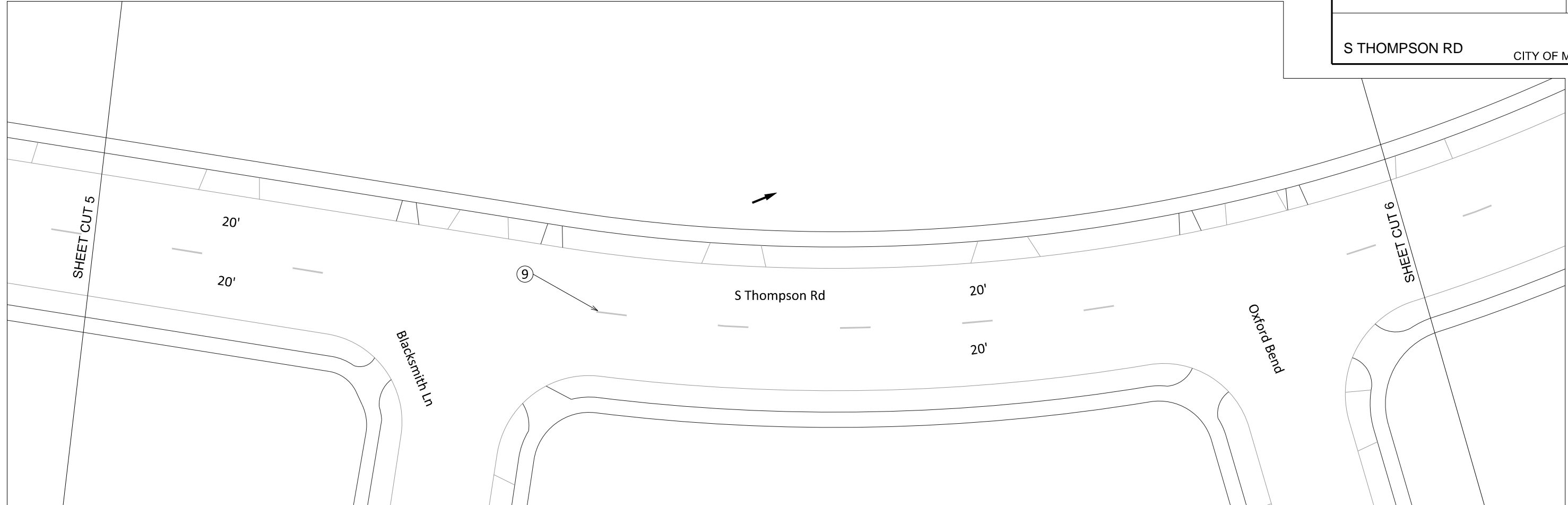


PLOT SCALE:

PLOT NAME:

REV. DATE:

ORIGINATOR: CITY OF MADISON, TRAFFIC ENG. DIV.

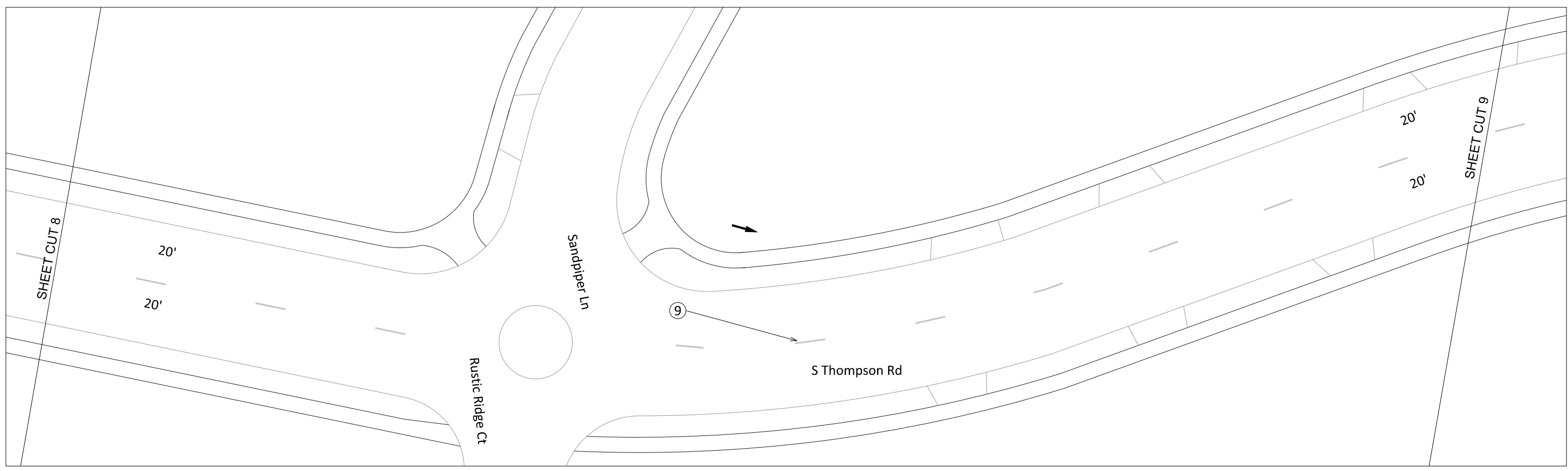


PLOT SCALE:

PLOT NAME:

REV. DATE:

ORIGINATOR: CITY OF MADISON, TRAFFIC ENG. DIV.

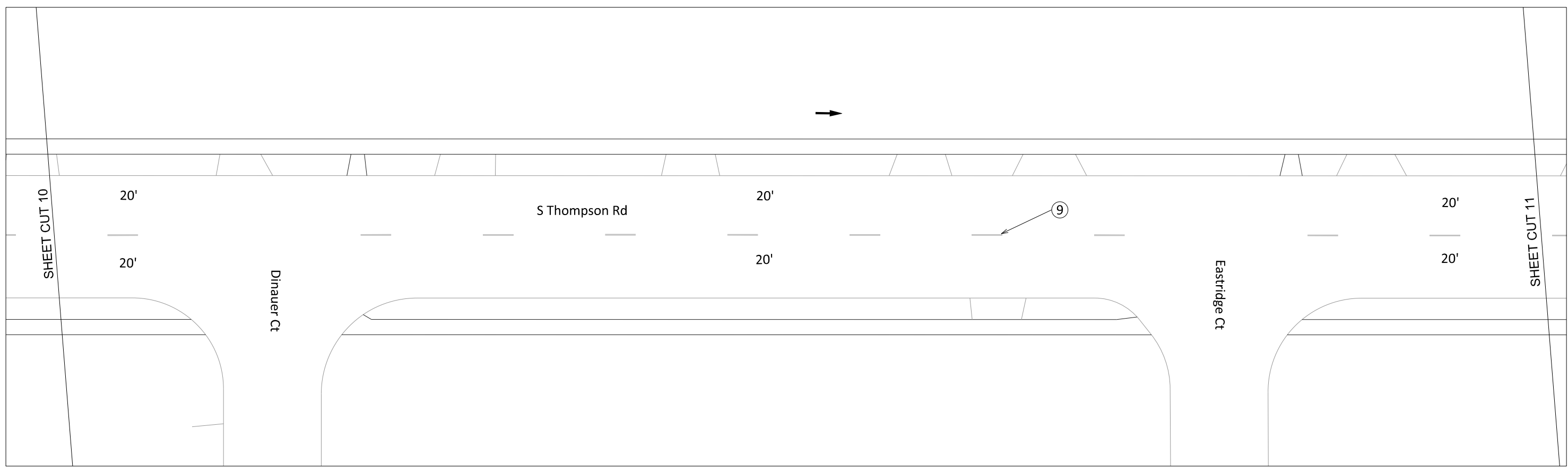
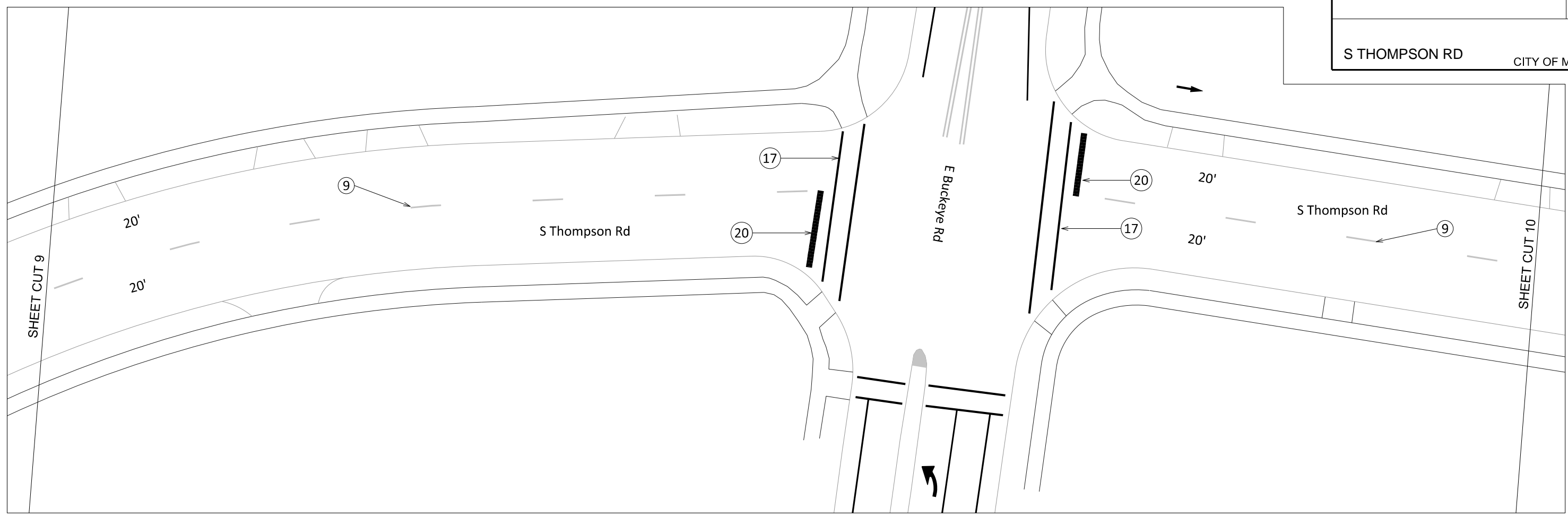


PLOT SCALE:

PLOT NAME:

REV. DATE:

ORIGINATOR: CITY OF MADISON, TRAFFIC ENG. DIV.

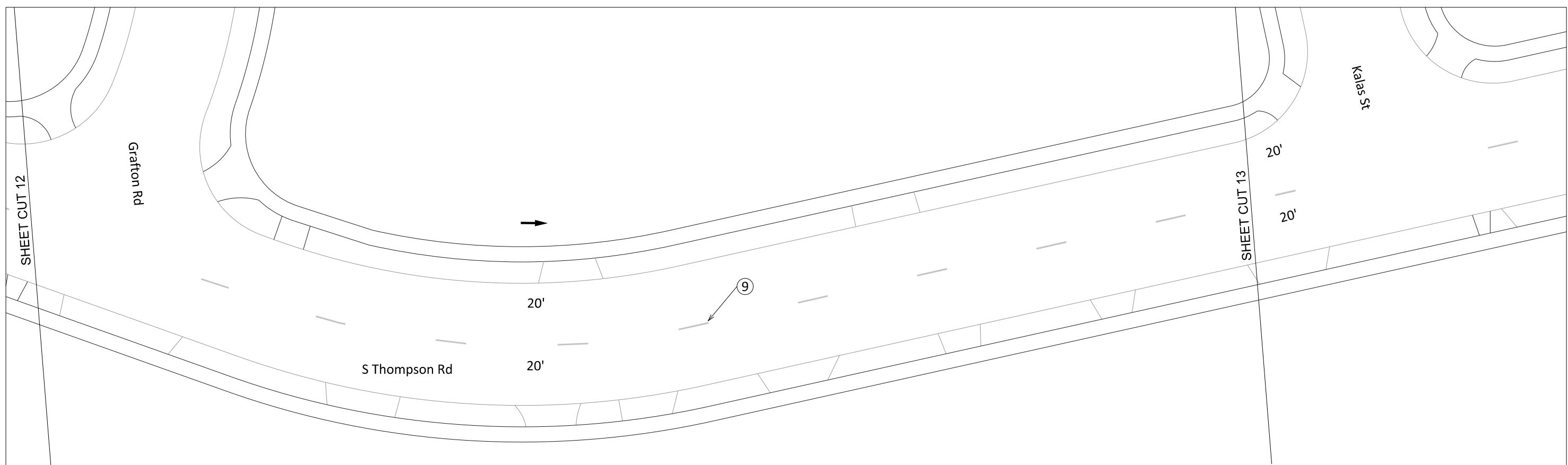
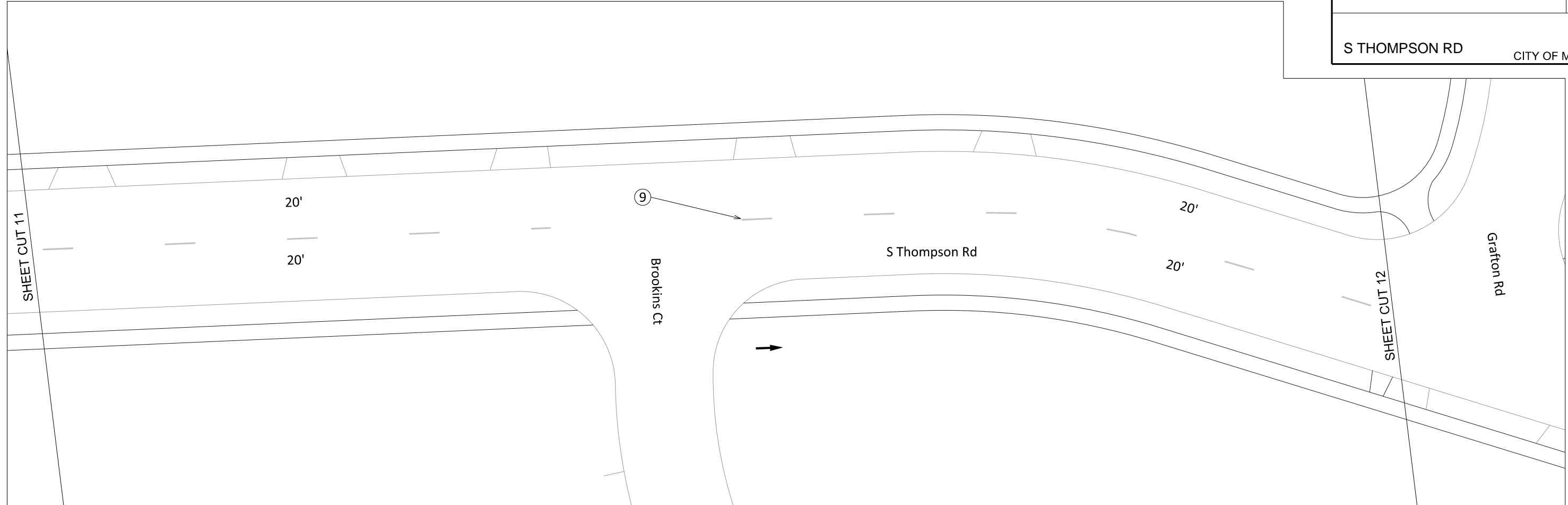


PLOT SCALE:

PLOT NAME:

REV. DATE:

ORIGINATOR: CITY OF MADISON, TRAFFIC ENG. DIV.

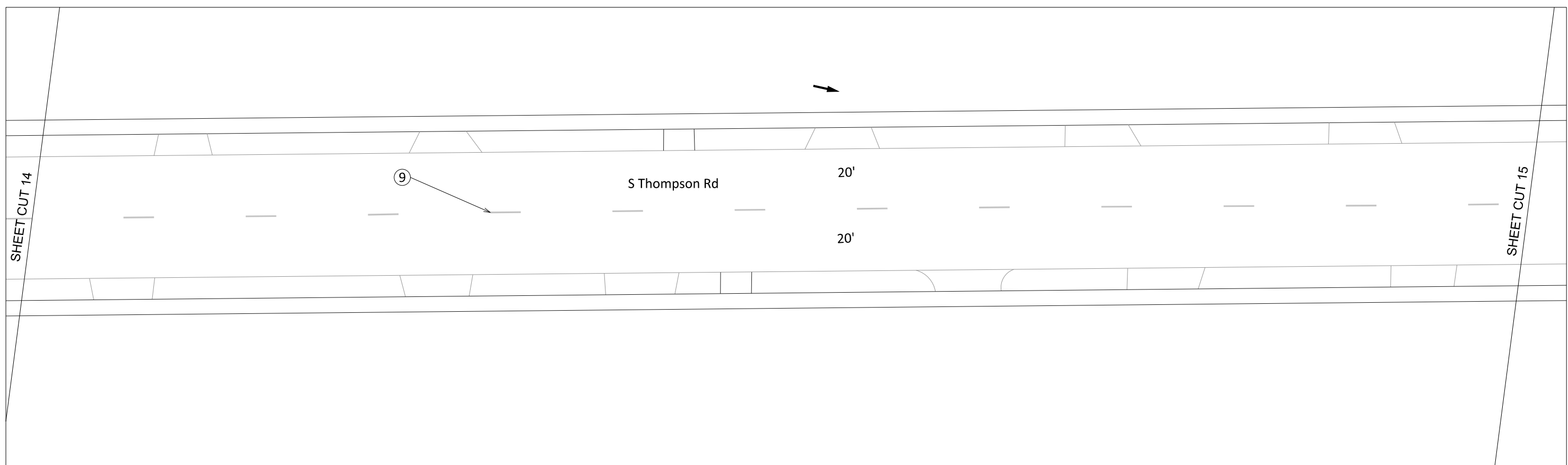
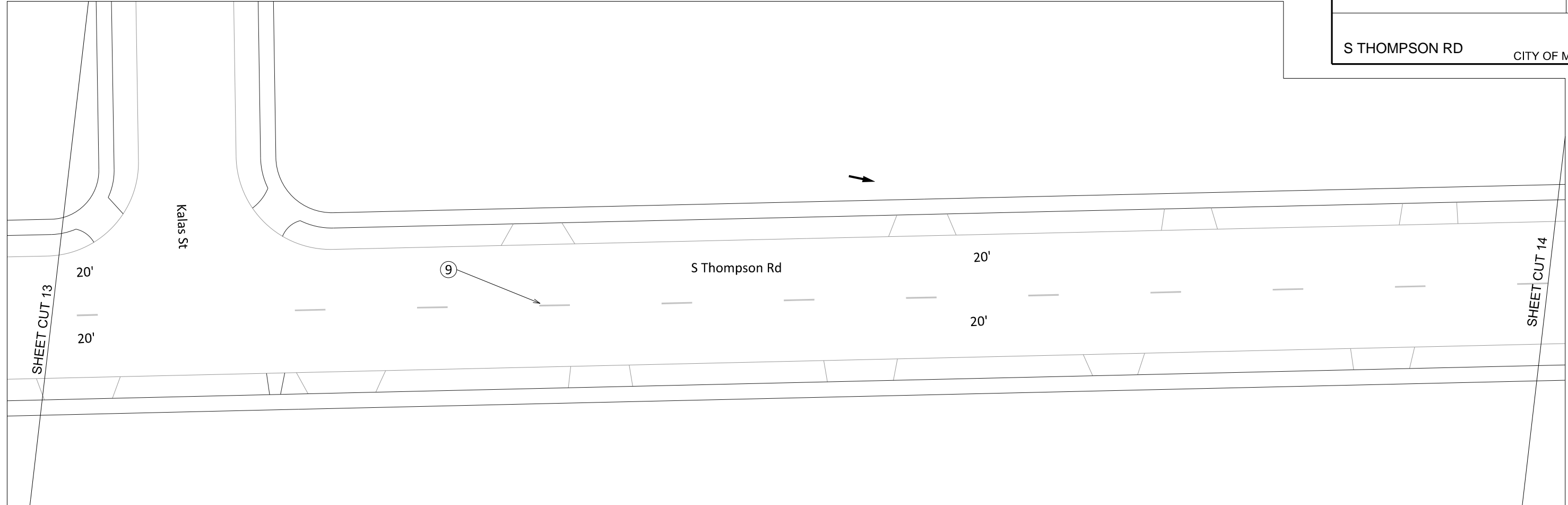


PLOT SCALE:

PLOT NAME:

REV. DATE:

ORIGINATOR: CITY OF MADISON, TRAFFIC ENG. DIV.

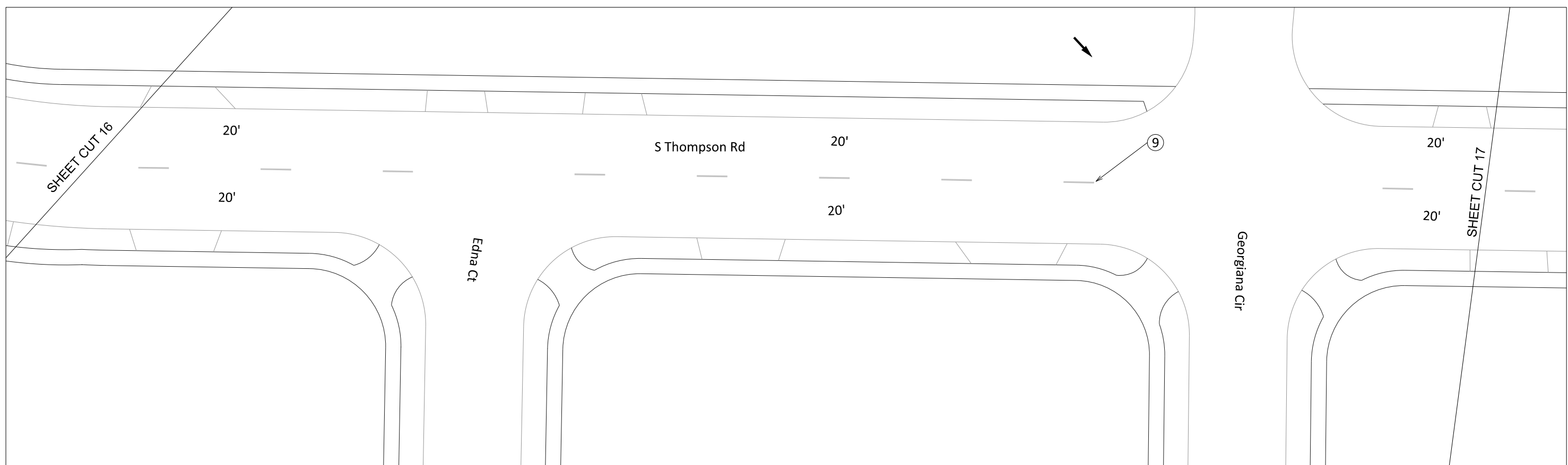
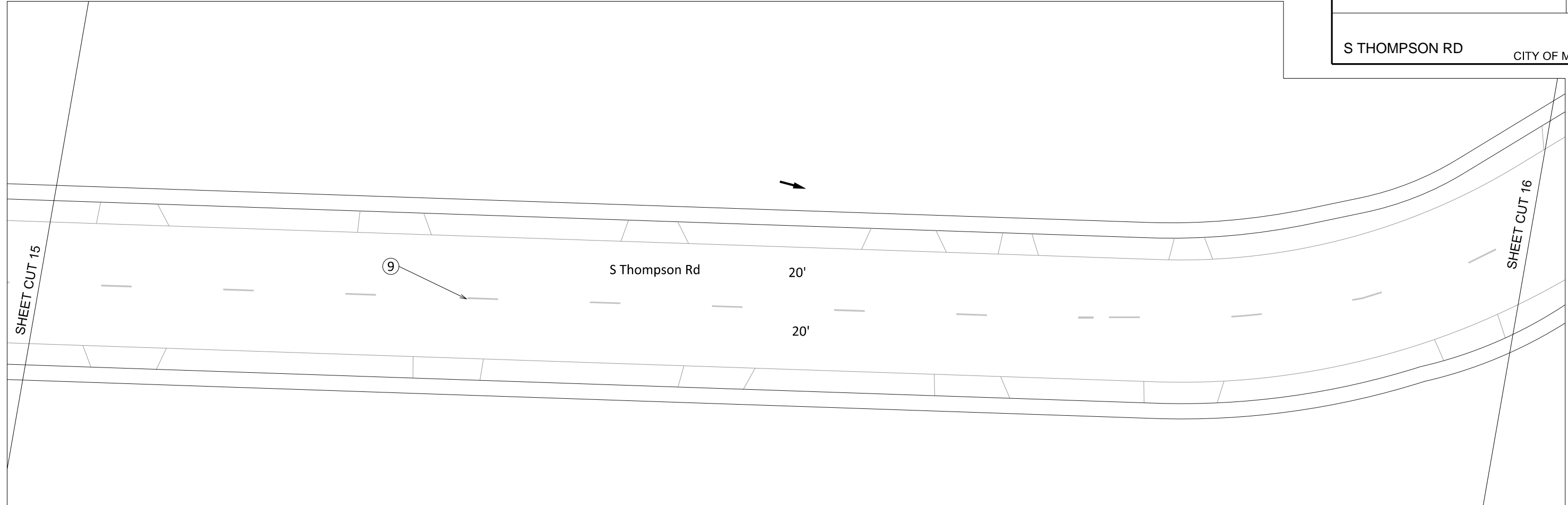


PLOT SCALE:

PLOT NAME:

REV. DATE:

ORIGINATOR: CITY OF MADISON, TRAFFIC ENG. DIV.

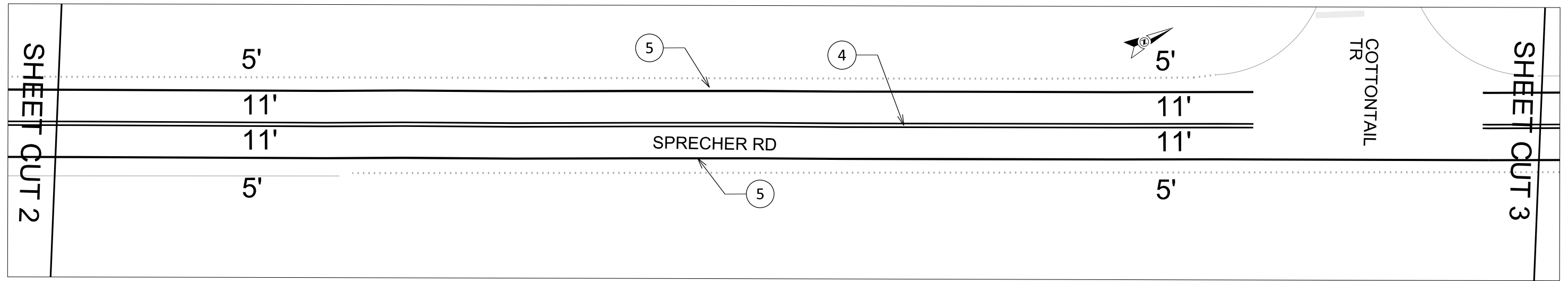
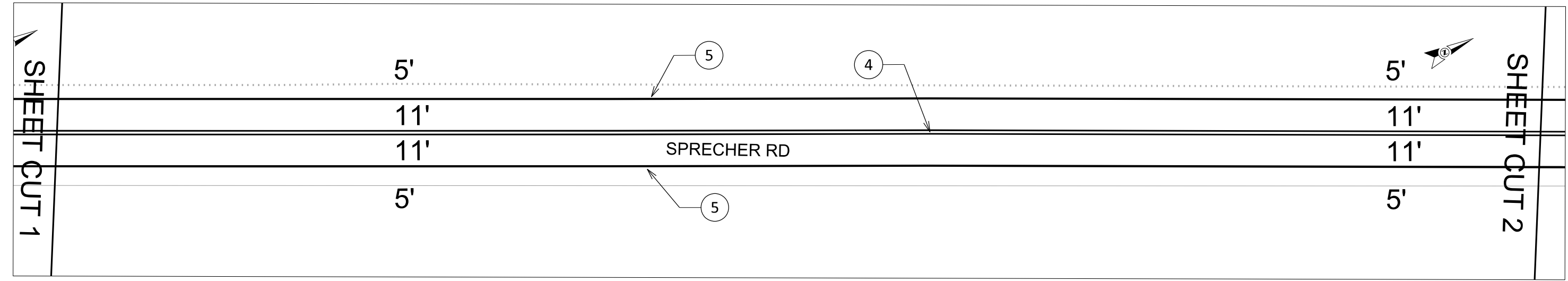
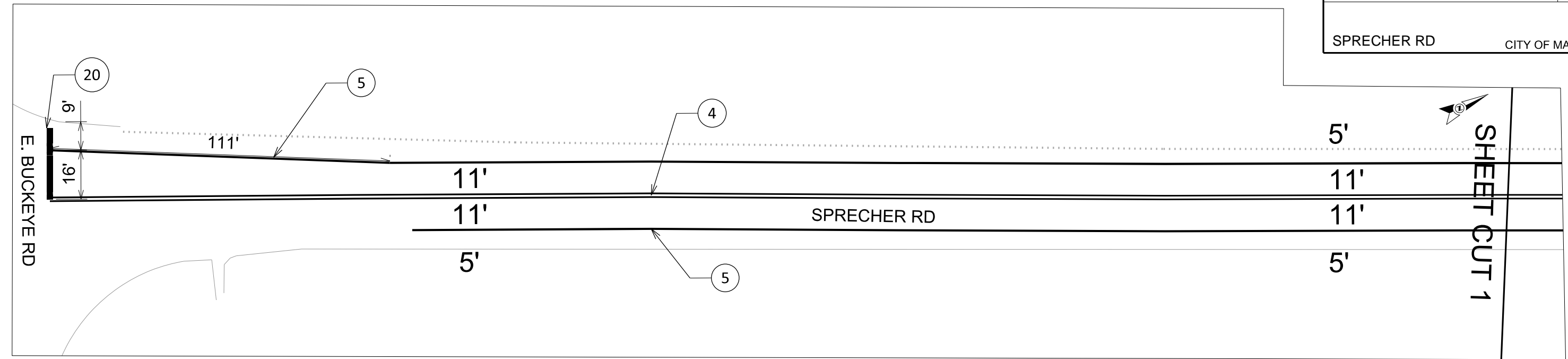


PLOT SCALE:

PLOT NAME:

REV. DATE:

ORIGINATOR: CITY OF MADISON, TRAFFIC ENG. DIV.

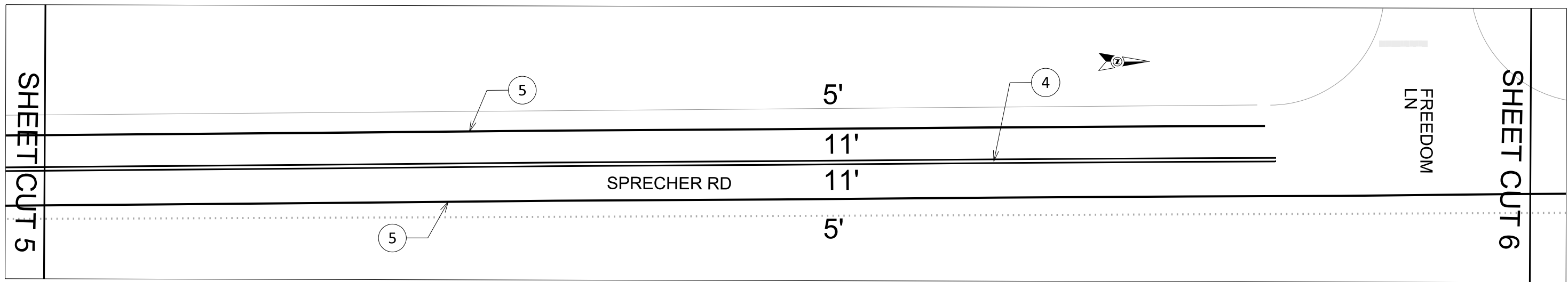
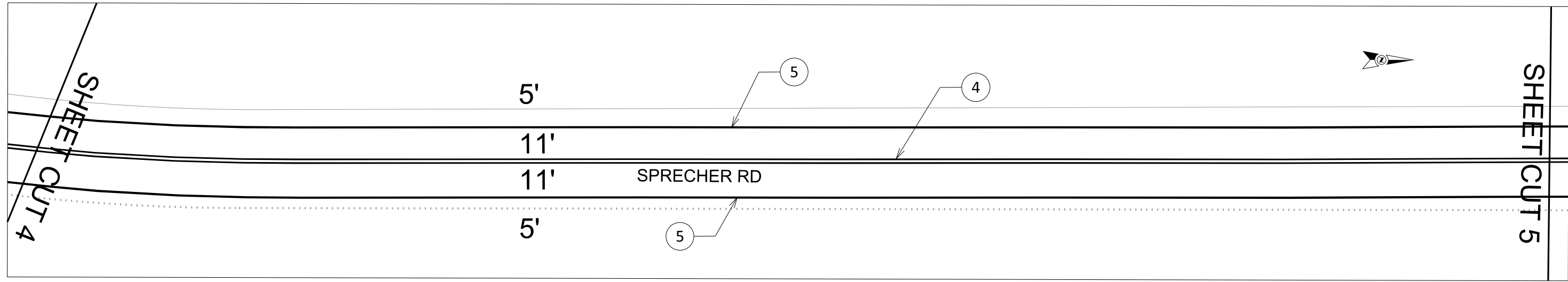
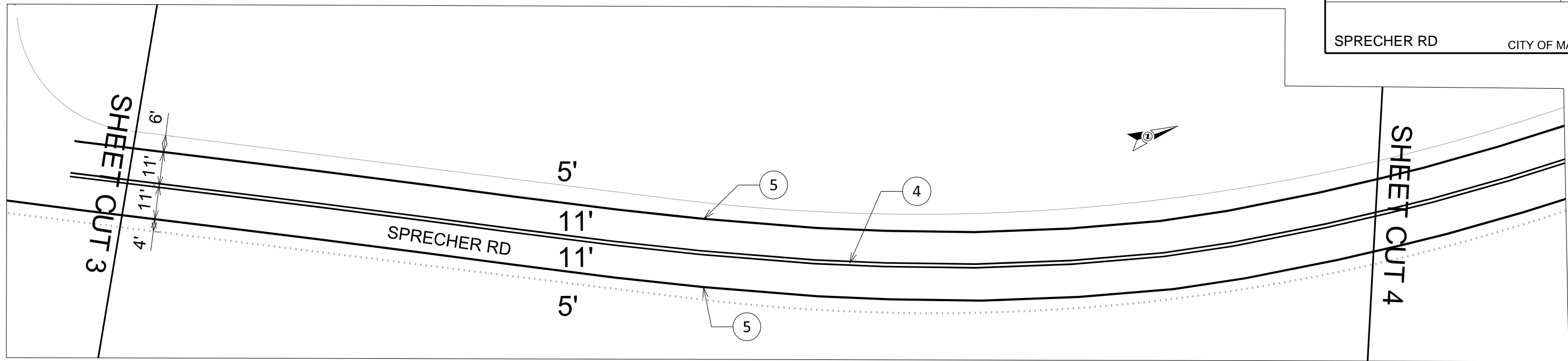


PLOT SCALE:

PLOT NAME:

REV. DATE:

ORIGINATOR: CITY OF MADISON, TRAFFIC ENG. DIV.

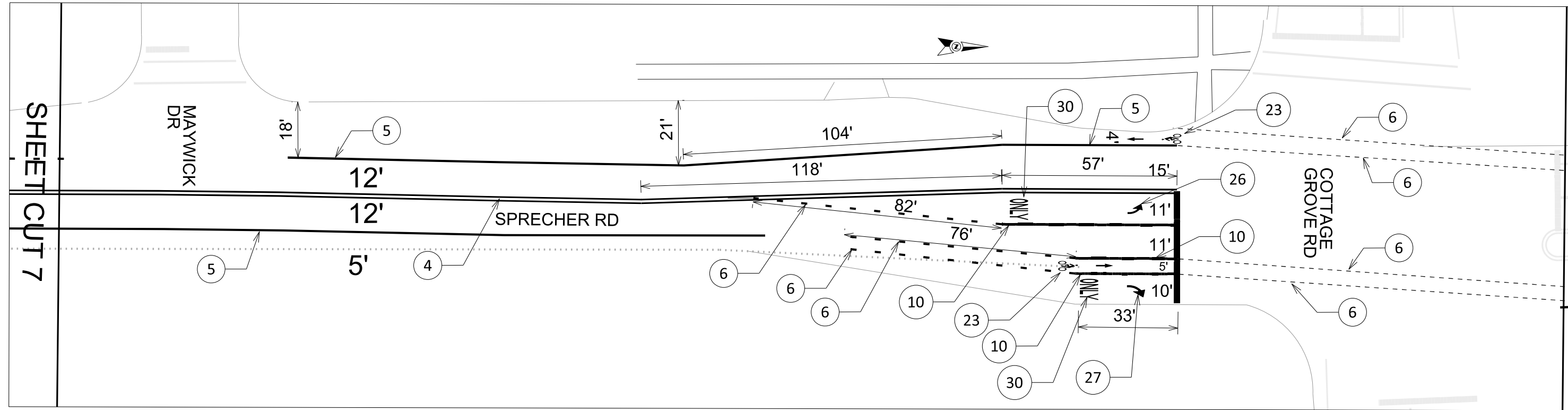
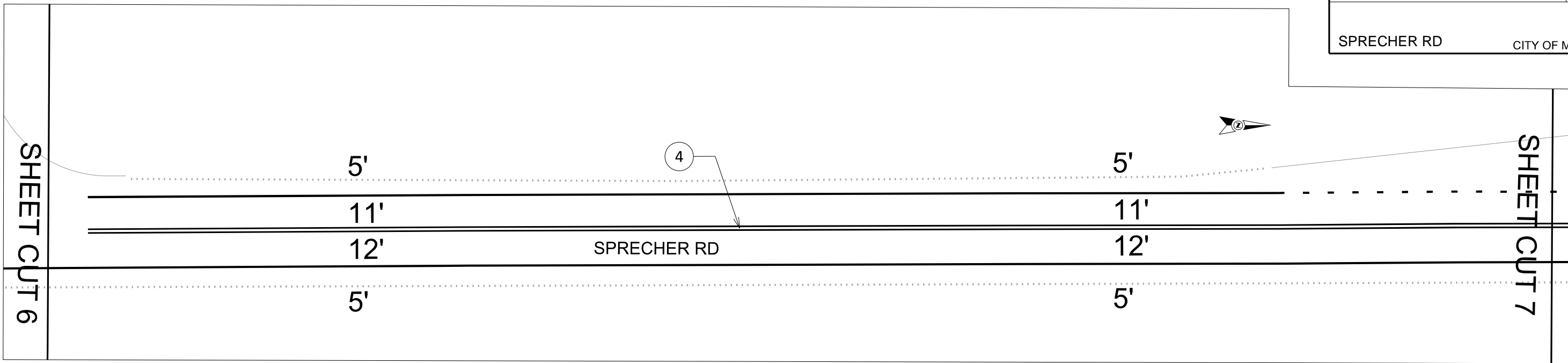


PLOT SCALE:

PLOT NAME:

REV. DATE:

ORIGINATOR: CITY OF MADISON, TRAFFIC ENG. DIV.



PLOT SCALE:

PLOT NAME:

REV. DATE:

ORIGINATOR: CITY OF MADISON, TRAFFIC ENG. DIV.



PLOT SCALE:
PLOT NAME:
REV. DATE:
ORIGINATOR: CITY OF MADISON, TRAFFIC ENG. DIV.

S STOUGHTON RD SERVICE RD (E) ⑨

CUT SHEET 1

12'
20'

12'
20'



CUT SHEET 2

CUT SHEET 1

S STOUGHTON RD SERVICE RD (E)

TOMPKINS DR

9

5

9

22

5

PLOT SCALE:

PLOT NAME:

REV. DATE:

ORIGINATOR: CITY OF MADISON, TRAFFIC ENG. DIV.



CUT SHEET 2

S STOUGHTON RD SERVICE RD (E)

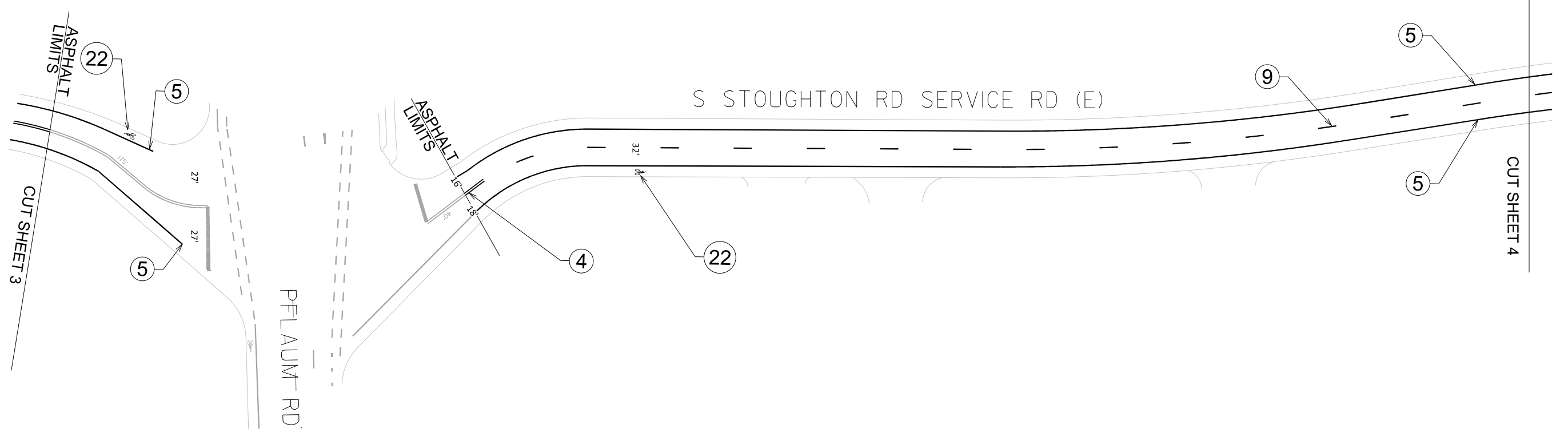


PLOT SCALE:

PLOT NAME:

REV. DATE:

ORIGINATOR: CITY OF MADISON, TRAFFIC ENG. DIV.



PLOT SCALE:

PLOT NAME:

REV. DATE:

ORIGINATOR: CITY OF MADISON, TRAFFIC ENG. DIV.



S STOUGHTON RD SERVICE RD (E)

5

5

9

22

6'
10'
10'
6'

PLOT SCALE:

PLOT NAME:

REV. DATE:

ORIGINATOR: CITY OF MADISON, TRAFFIC ENG. DIV.

CUT SHEET 4

CUT SHEET 5

PLOT SCALE:

PLOT NAME:

REV. DATE:

ORIGINATOR: CITY OF MADISON, TRAFFIC ENG. DIV.

S STOUGHTON RD SERVICE RD (E)

9

5

9

6'
10'
10'
6'

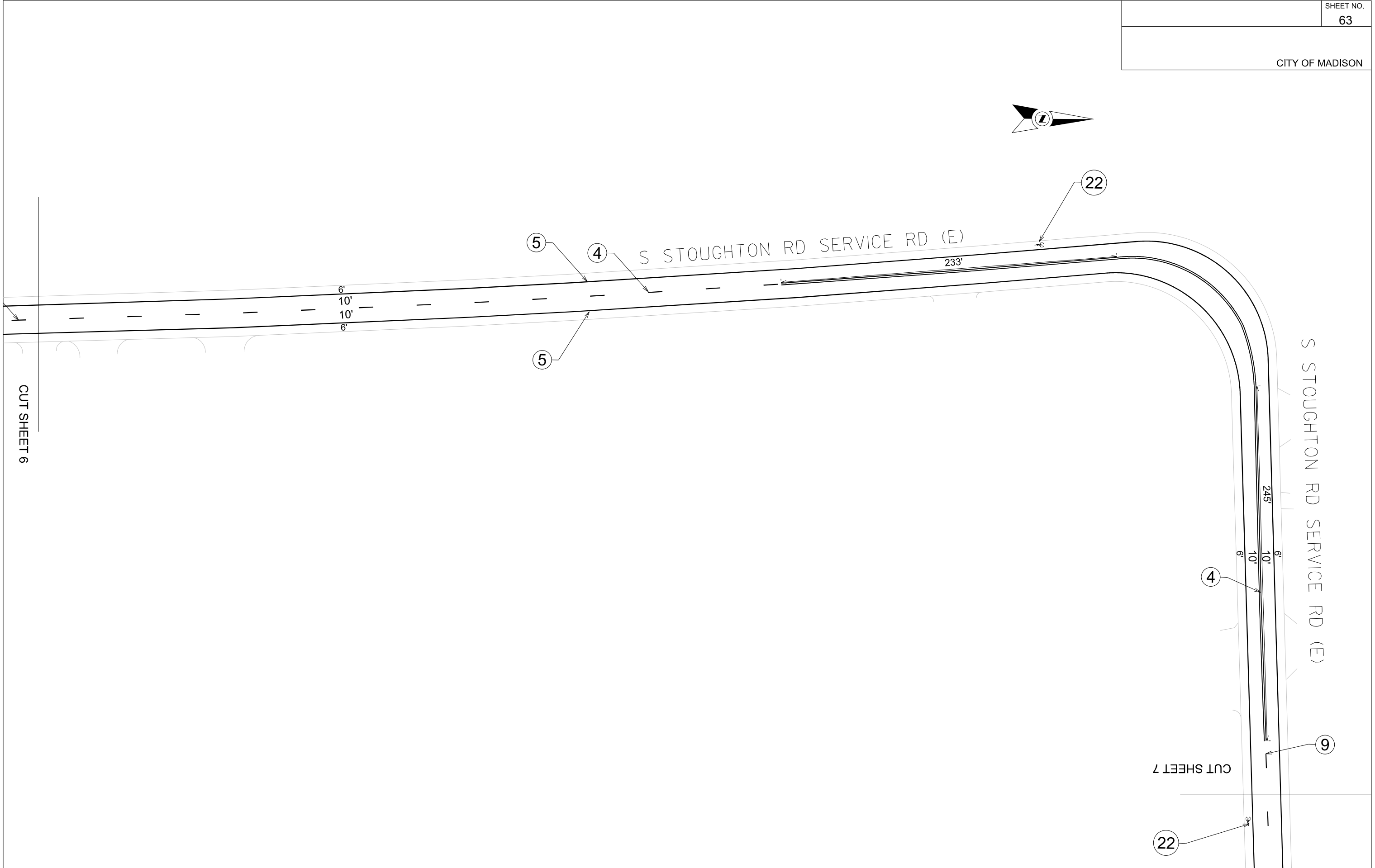
22

5

CUT SHEET 5

HELGESEN DR

CUT SHEET 6



PLOT SCALE:

PLOT NAME:

REV. DATE:

ORIGINATOR: CITY OF MADISON, TRAFFIC ENG. DIV.

CUT SHEET 6

CUT SHEET 7

CUT SHEET 7

22

9



E BUCKEYE RD
18'
5'
21'

26

4

4

20

5

17

10

12

5

22

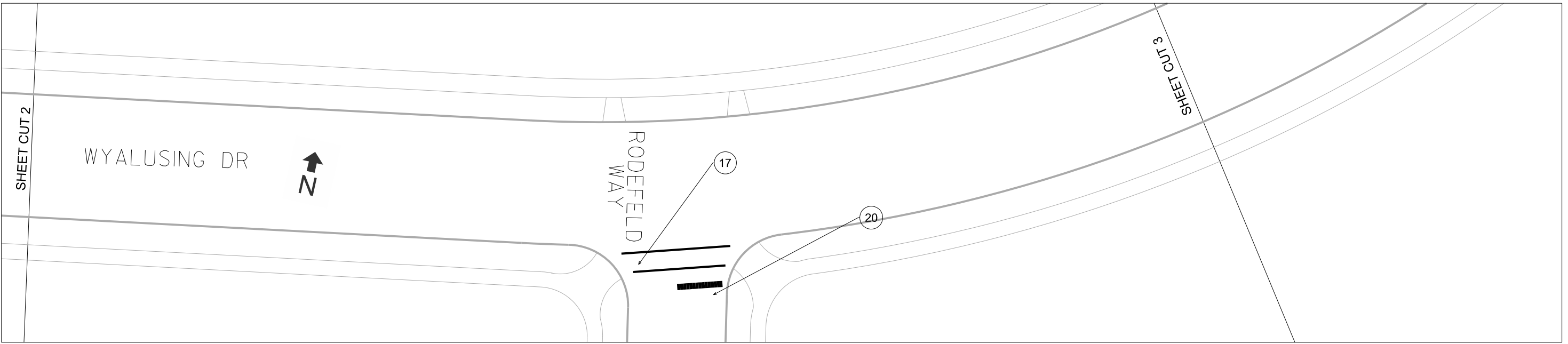
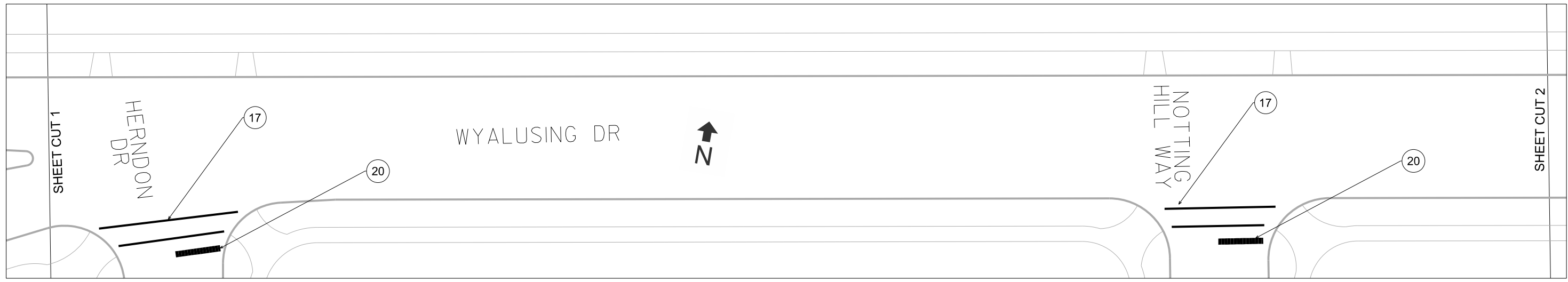
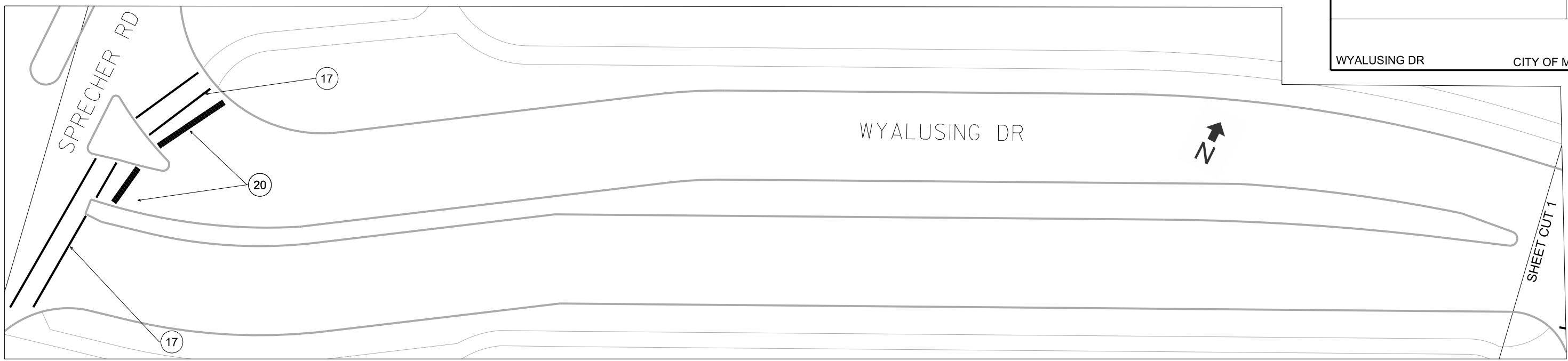
S STOUGHTON SERVICE RD.

9

S STOUGHTON RD SERVICE RD (E)

5

ORIGINATOR: CITY OF MADISON, TRAFFIC ENG. DIV. PLOT NAME: PLOT SCALE: REV. DATE: DATE: \$\$...plottingdate...\$\$

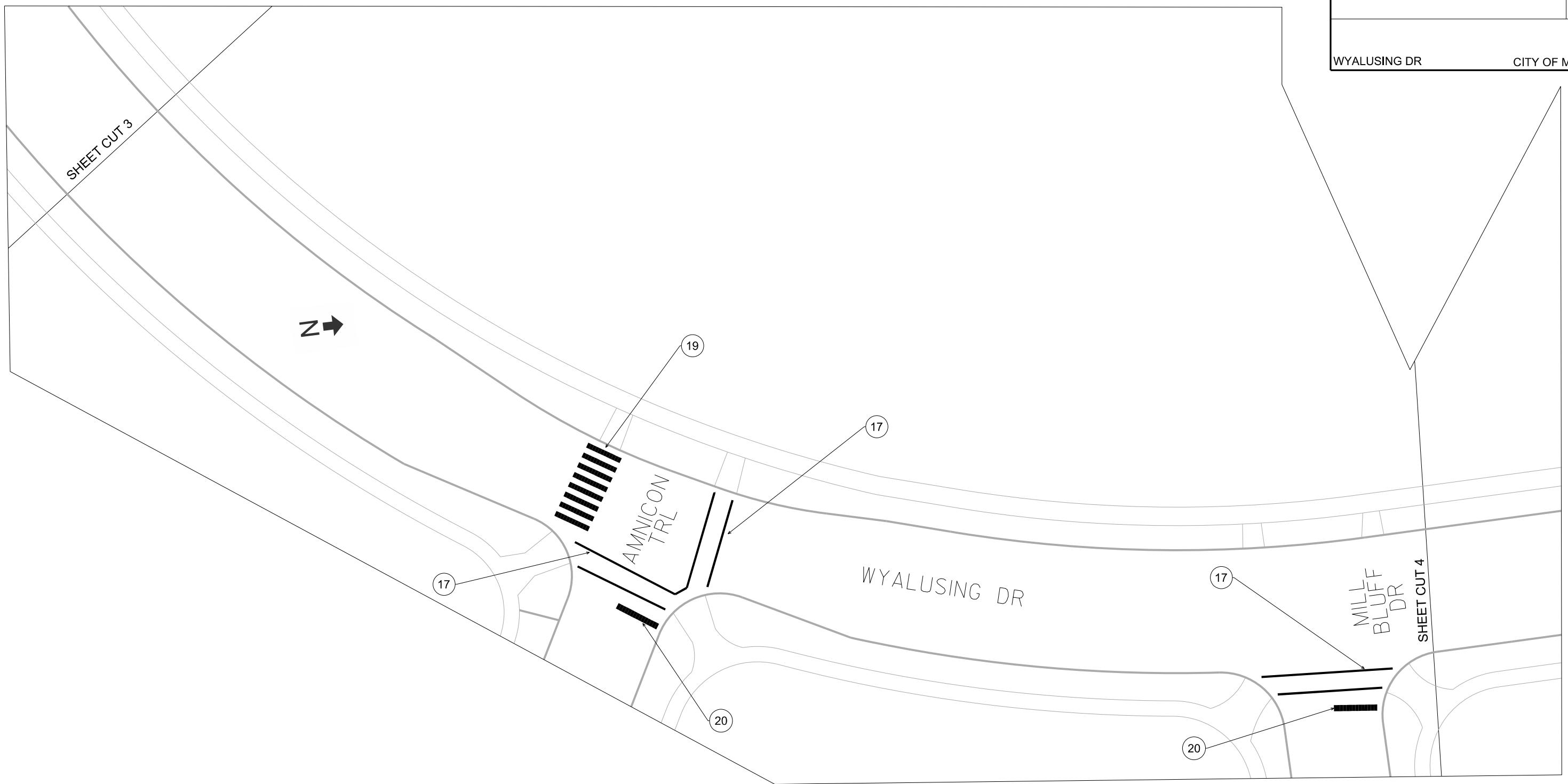


PLOT SCALE:

PLOT NAME:

REV. DATE:

ORIGINATOR: CITY OF MADISON, TRAFFIC ENG. DIV.

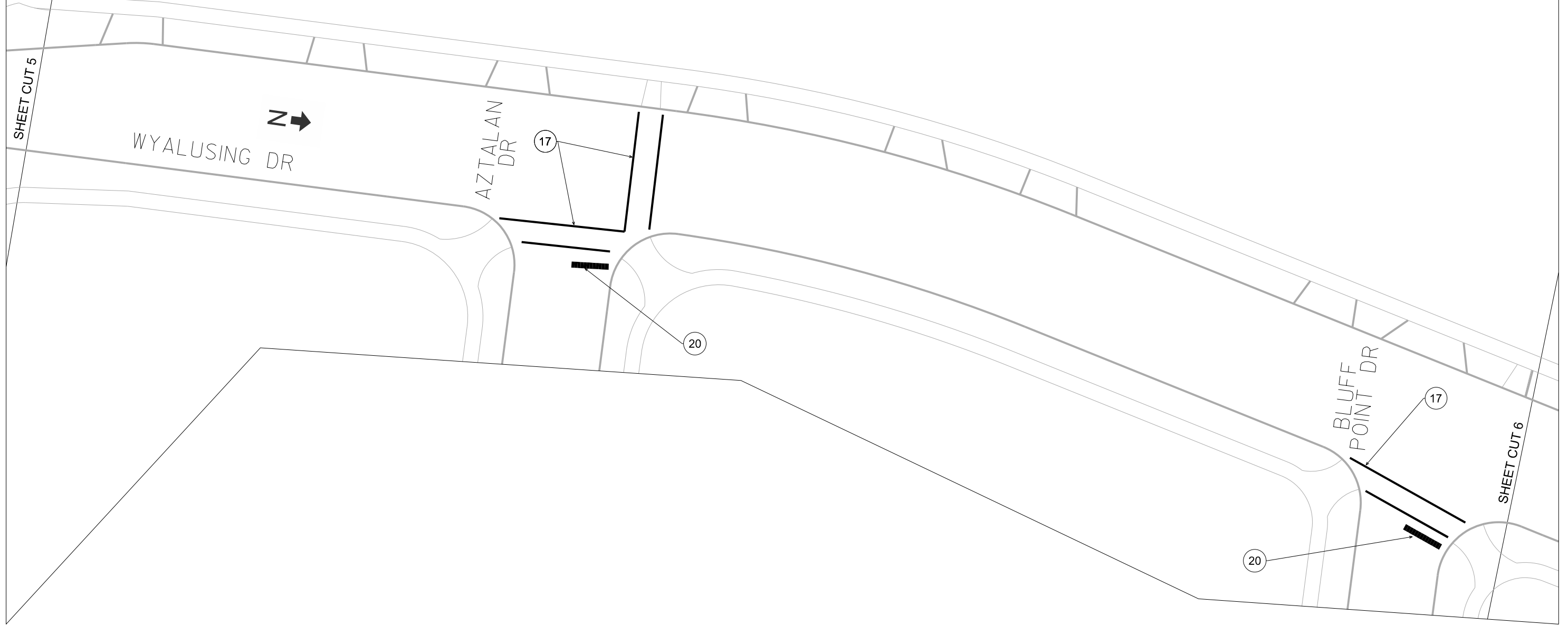
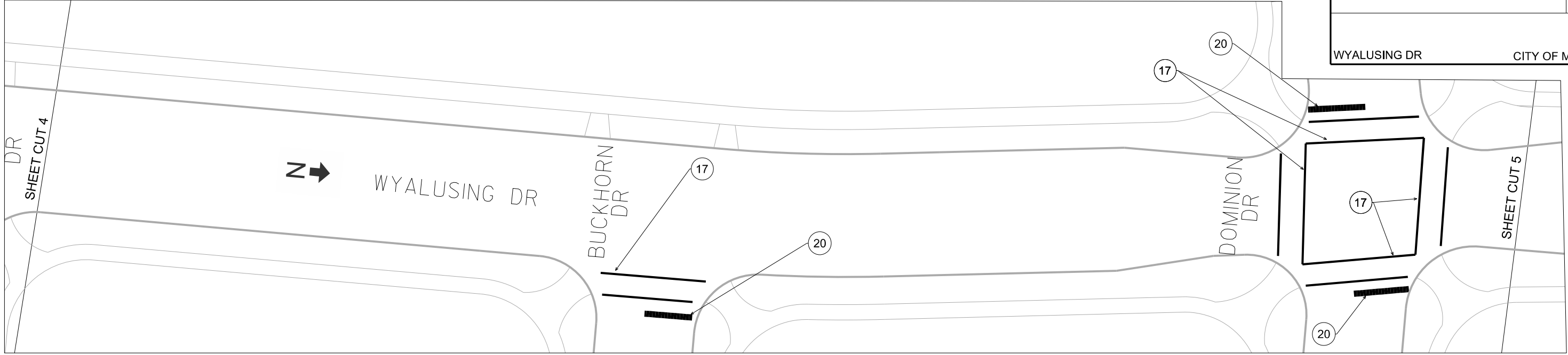


PLOT SCALE:

PLOT NAME:

REV. DATE:

ORIGINATOR: CITY OF MADISON, TRAFFIC ENG. DIV.

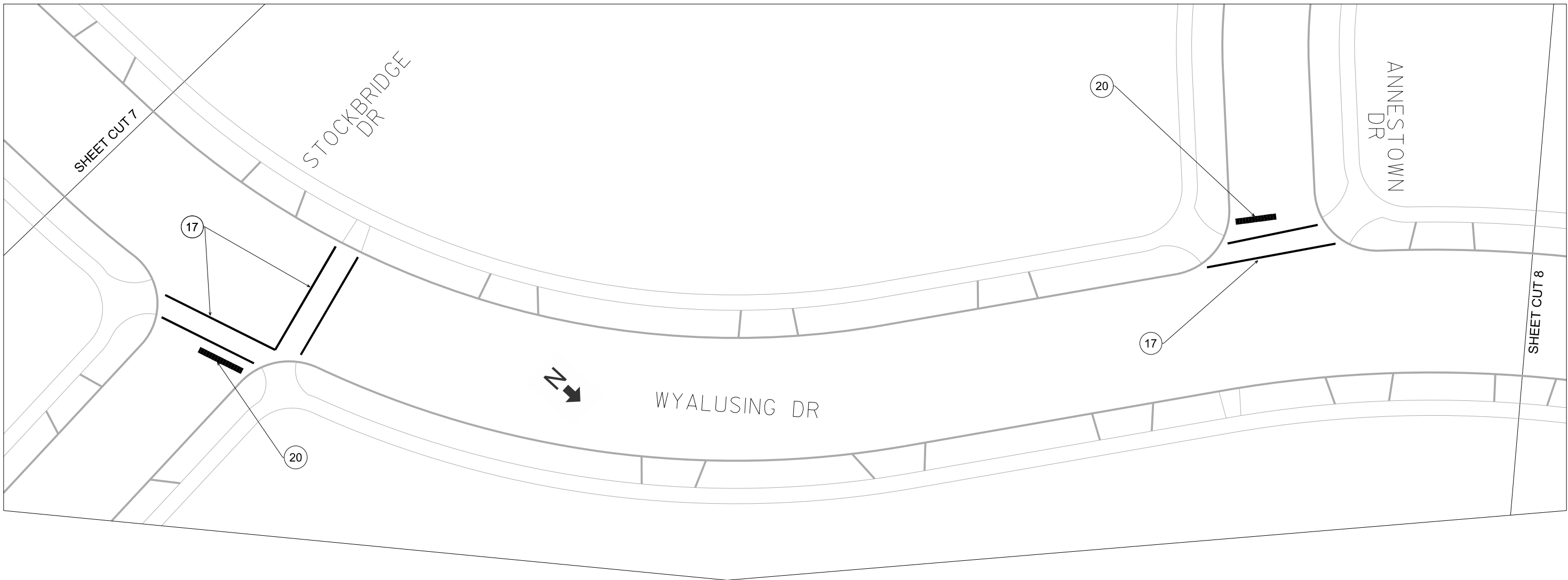
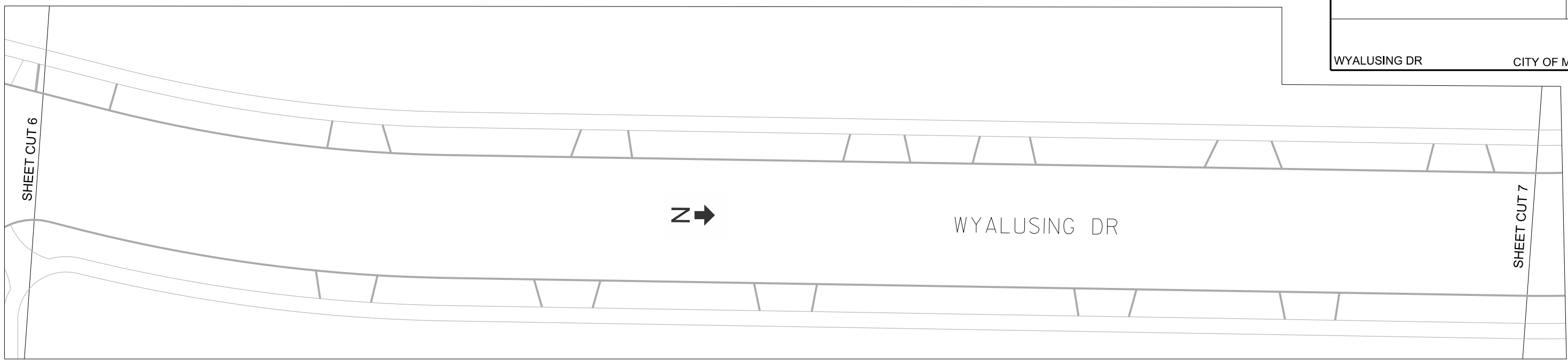


PLOT SCALE:

PLOT NAME:

REV. DATE:

ORIGINATOR: CITY OF MADISON, TRAFFIC ENG. DIV.



PLOT SCALE:

PLOT NAME:

REV. DATE:

ORIGINATOR: CITY OF MADISON, TRAFFIC ENG. DIV.

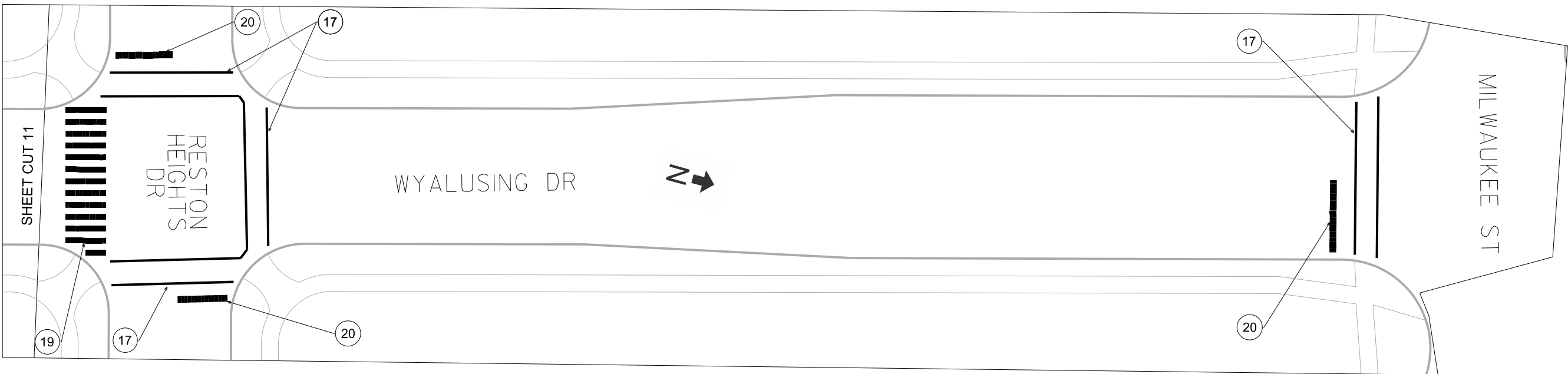
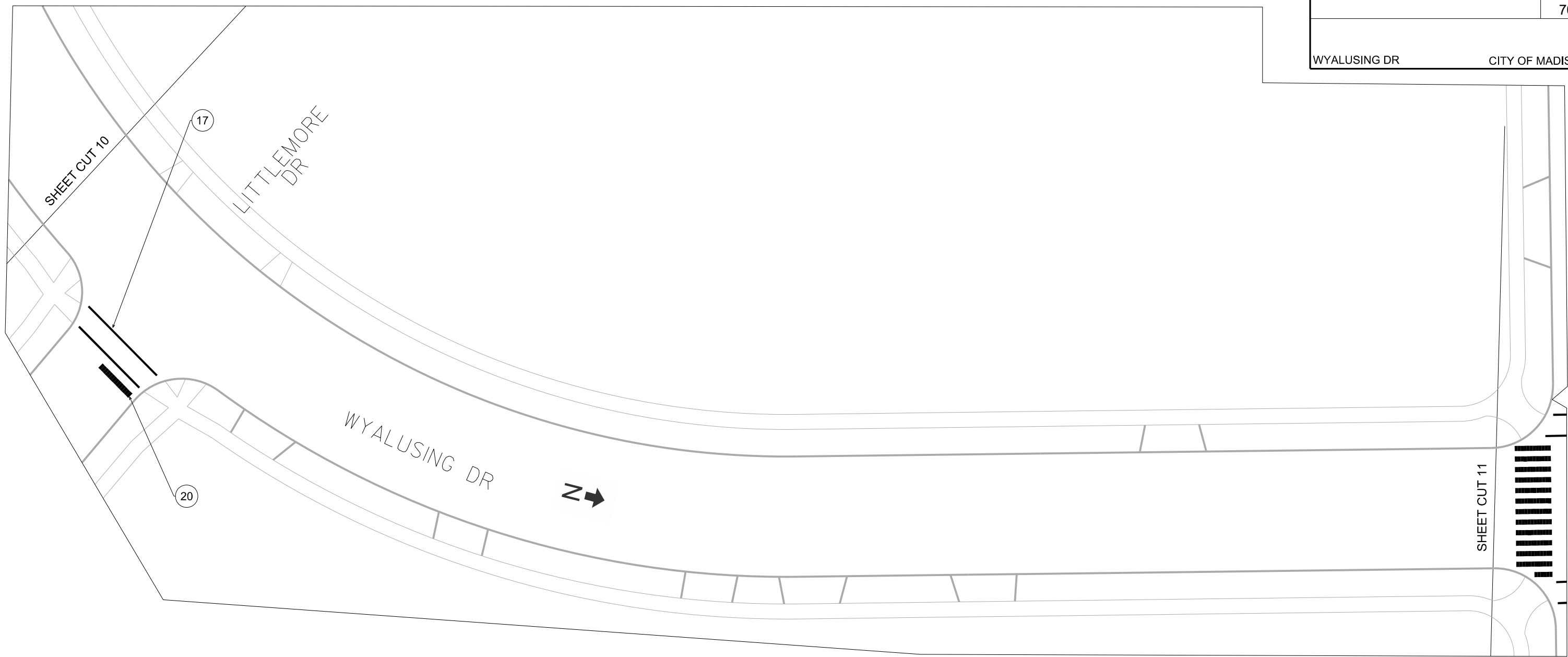


PLOT SCALE:

PLOT NAME:

REV. DATE:

ORIGINATOR: CITY OF MADISON, TRAFFIC ENG. DIV.



PLOT SCALE:

PLOT NAME:

REV. DATE:

ORIGINATOR: CITY OF MADISON, TRAFFIC ENG. DIV.